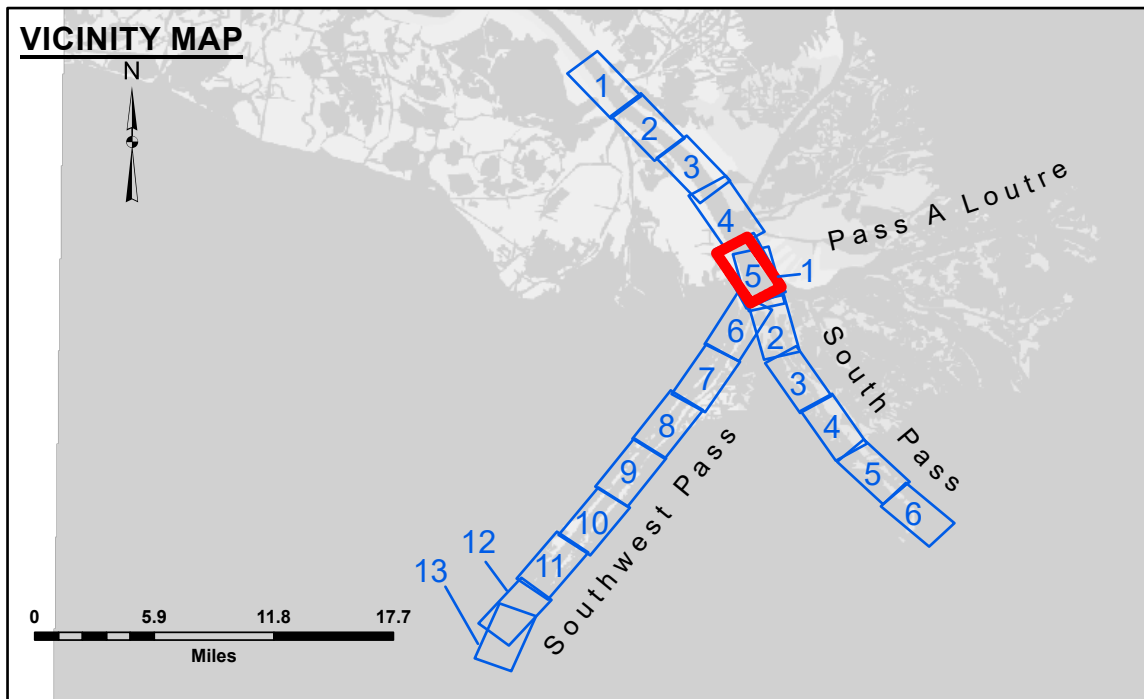



PILOT TOWN ANCHORAGE
 An area approximately 5.2 miles in length along the right descending bank or west side of the river. The east limit of the anchorage area at the upstream end starts at a point approximately 1,600 feet from the east bank at Mile 6.7 above Head of Passes and extends downstream generally parallel to and 1,600 feet from the east bank line to a point directly opposite Old Quarantine Station Light at Mile 3.7 above Head of Passes, thence to a point 1,600 feet directly opposite Cuptis Gap Light at Mile 2.8 above Head of Passes, thence to a point 1,600 feet directly opposite Pilot town Wingdam Light at Mile 1.5 above Head of Passes, which is the downstream limit of the anchorage area.

The latest Pilottown Anchorage survey data shown in transparent grey.


DREDGE NEWPORT
 DREDGING STATION 35+00 TO STATION 110+00
 FULL CHANNEL WIDTH



LEGEND	
--- Federal Navigation Channel	● Cable Area
— Federal Navigation Center Line	□ Placement Area
— As-built Pipeline/Cable	□ Anchorage Area
..... Unconfirmed Pipeline/Cable	⊗ Obstruction Point
— Project Depth Contour	⚓ Wrecks-Submerged
3 Fluff Thickness (feet)*	□ Borrow Area
● Shoalest Sounding**	★ Beacon, General
★ Beacon, General	◆ Red Navigation Buoy
◆ Red Navigation Buoy	◆ Green Navigation Buoy
◆ Green Navigation Buoy	■ -10' and above
■ -10' and above	■ -10' to -20'
■ -10' to -20'	■ -20' to -30'
■ -20' to -30'	■ -30' to -40'
■ -30' to -40'	■ -40' to -45'
■ -40' to -45'	■ -45' to -50'
■ -45' to -50'	■ -50' to -55'
■ -50' to -55'	■ -55' and below



Gage Reading: 0.1 MLLW @ P.T. (01525) @ 1240
 Sea Conditions: CHOPPY
 Vessel Name: BEAUVAIS
 Survey Type: CONDITION, SB
 Sounding Frequency***: LOW



NOTES:
 Horizontal Coordinate System:
 North American Datum of 1983 (NAD83), projected to the State Plane Coordinate System (SPCS), Louisiana South Zone. Distance units in U.S. Survey Feet.
 Vertical Datum:
 Soundings are shown in feet and indicate depths below Mean Lower Low Water (MLLW, 12-16). Datum Relationships for gage 01525 as of February 2021:
 0.0' NAVD83, 2009.55 = -0.53' MLLW = 2.97' MLG
 Distances on the Mississippi River, above and below Head of Passes are shown at 1 mile intervals.
 The location of navigation aids are base on and provided by the U.S. Coast Guard.
 2024 Aerial Photography data source: Optimal GEO (1998 DOQQ in green)
 Reference is N.O.A.A. Navigation Chart No. 11361.
 ** Shoalest Sounding per Quarter per Reach.
 *** High frequency (200 kHz) survey data represents the first signal return at a sounding location and will include suspended solids, known as "fluff", if present. Low frequency (24 kHz) survey data normally penetrates through this "fluff" layer to depict elevations of consolidated bottom material. Low frequency accuracies may vary depending on channel conditions and fathometer settings.



DISCLAIMER: The United States Government furnishes these data and the recipient accepts and uses them with the express understanding that the United States Government makes no warranty, expressed or implied concerning the accuracy, completeness, reliability, or timeliness of the data furnished. The United States Government is not liable for any damages, including consequential damages, under no liability whatsoever to any person by reason of any use of the data furnished. The recipient agrees to indemnify and hold the United States Government harmless from any and all claims, damages, and liabilities, including reasonable attorneys' fees, that may be asserted against the United States Government or its employees, agents, or contractors, arising out of or in connection with the use of the data furnished. The information depicted on this map represents the results of a survey conducted on the date shown and is not to be considered a representation of the general condition existing at that time.

DISCLAIMER: The United States Government furnishes these data and the recipient accepts and uses them with the express understanding that the United States Government makes no warranty, expressed or implied concerning the accuracy, completeness, reliability, or timeliness of the data furnished. The United States Government is not liable for any damages, including consequential damages, under no liability whatsoever to any person by reason of any use of the data furnished. The recipient agrees to indemnify and hold the United States Government harmless from any and all claims, damages, and liabilities, including reasonable attorneys' fees, that may be asserted against the United States Government or its employees, agents, or contractors, arising out of or in connection with the use of the data furnished. The information depicted on this map represents the results of a survey conducted on the date shown and is not to be considered a representation of the general condition existing at that time.

Submitted:	Surveyed By:
Recommended:	JTB & DED
Approved:	Chief, Survey Section
Checked By:	Plotted By:
MSK	TSS
Chief, Waterways Maintenance Section	Checked By:
	MSK

MISSISSIPPI RIVER - B. R. TO GULF
SOUTHWEST PASS - SHEET 5
SW_05_SWPX_20260304_CS
04 March 2026

Sheet Reference Number
5 of 13

Revision Number:
 5.23.12.3-3.23.12.3