

US Army Corps of Engineers District: CEMVN

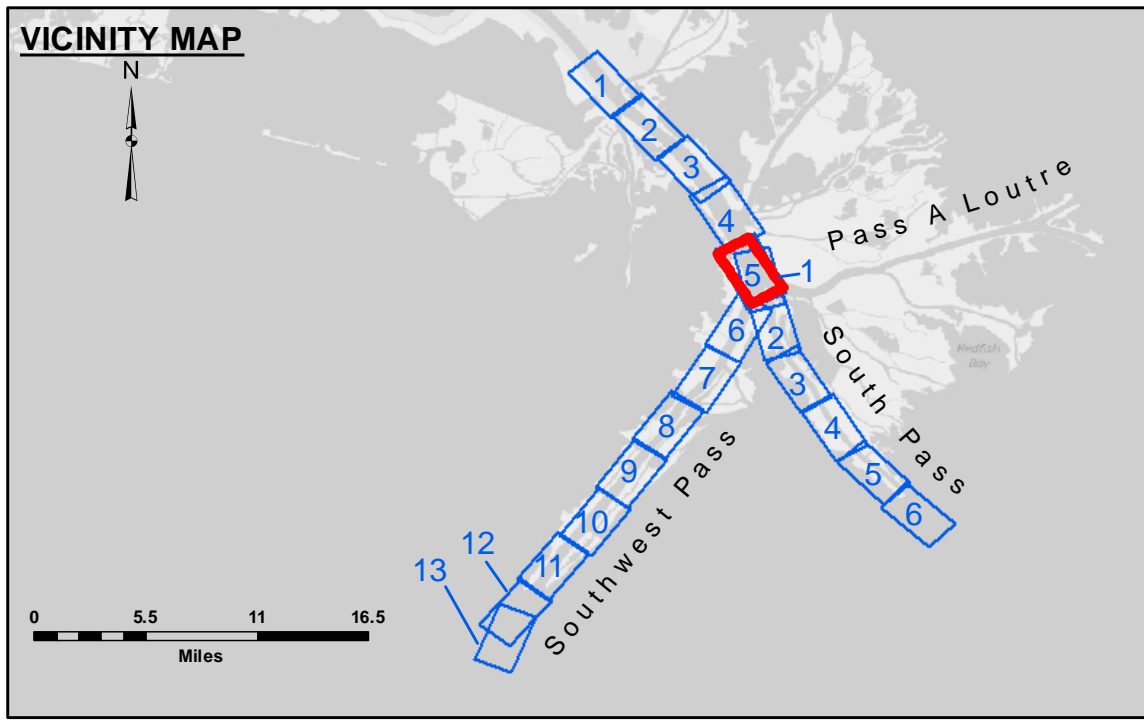
DISCLAIMER: The data represented on this chart is the result of a specific US Army Corps of Engineers survey. It is not intended for use in any other project or for any purpose other than that for which it was collected. The user is responsible for the results of any use of this data. The Corps of Engineers does not accept any liability for any damage or injury resulting from the use of this data. The information depicted on this chart is the result of a specific US Army Corps of Engineers survey. It is not intended for use in any other project or for any purpose other than that for which it was collected. The user is responsible for the results of any use of this data. The Corps of Engineers does not accept any liability for any damage or injury resulting from the use of this data.

ACCESS: The United States Government furnishes these data and the recipient accepts them with the express understanding that they are not to be used for any purpose other than that for which they were collected. The user is responsible for the results of any use of this data. The Corps of Engineers does not accept any liability for any damage or injury resulting from the use of this data.


Surveyed By: LLB & DBD	Plotted By: RSL	Checked By: MSK
Submitted:	Recommended: Chart Survey Section	Approved: Chart Waterways Maintenance Section

**MISSISSIPPI RIVER - B.R. TO GULF
SOUTHWEST PASS - SHEET 5
SW_05_SWP_20180320_CS
20 March 2018**


**Sheet Reference Number
5 of 13**



LEGEND			
--- Federal Navigation Channel	● Cable Area	□ Borrow Area	■ -10' and above
— Federal Navigation Center Line	□ Placement Area	● Shoalest Sounding**	■ -10' to -20'
— As-built Pipeline/Cable	□ Anchorage Area	★ Beacon, General	■ -20' to -30'
..... Unconfirmed Pipeline/Cable	⊗ Obstruction Point	◆ Red Navigation Buoy	■ -30' to -40'
— Project Depth Contour	⚓ Wrecks-Submerged	◆ Green Navigation Buoy	■ -40' to -45'
			■ -45' to -48.5'
			■ -48.5' to -55'
			■ -55' and below



Gage Reading: 2.20 MLLW @ PILOT TOWN @ 0930
Sea Conditions: CALM, FLUFF
Vessel Name: BLANCHARD
Survey Type: CONDITION, SB
Sounding Frequency***: LOW



NOTES:
Horizontal Coordinate System: North American Datum of 1983 (NAD83), projected to the State Plane Coordinate System (SPCS), Louisiana South Zone. Distance units in U.S. Survey Feet.
Vertical Datum: Soundings are shown in feet and indicate depths below Mean Lower Low Water (MLLW, 07-11). Datum Relationships for gage 01525 as of July 2015: 0.0' NAVD88 = -0.3' MLLW = 3.20' MLG
Distances on the Mississippi River, above and below Head of Passes are shown at 1 mile intervals.
The location of navigation aids are base on and provided by the U.S. Coast Guard.
2016 Aerial Photography data source: Precision Aerial Reconnaissance, LLC (1998 DOQQ in green)
Reference is N.O.A. Navigation Chart No. 11361.
** Shoalest Sounding per Quarter per Reach.
*** High frequency (200 kHz) survey data represents the first signal return at a sounding location and will include suspended solids, known as "fluff", if present. Low frequency (24 kHz) survey data normally penetrates through this "fluff" layer to depict elevations of consolidated bottom material. Low frequency accuracies may vary depending on channel conditions and fathometer settings.