

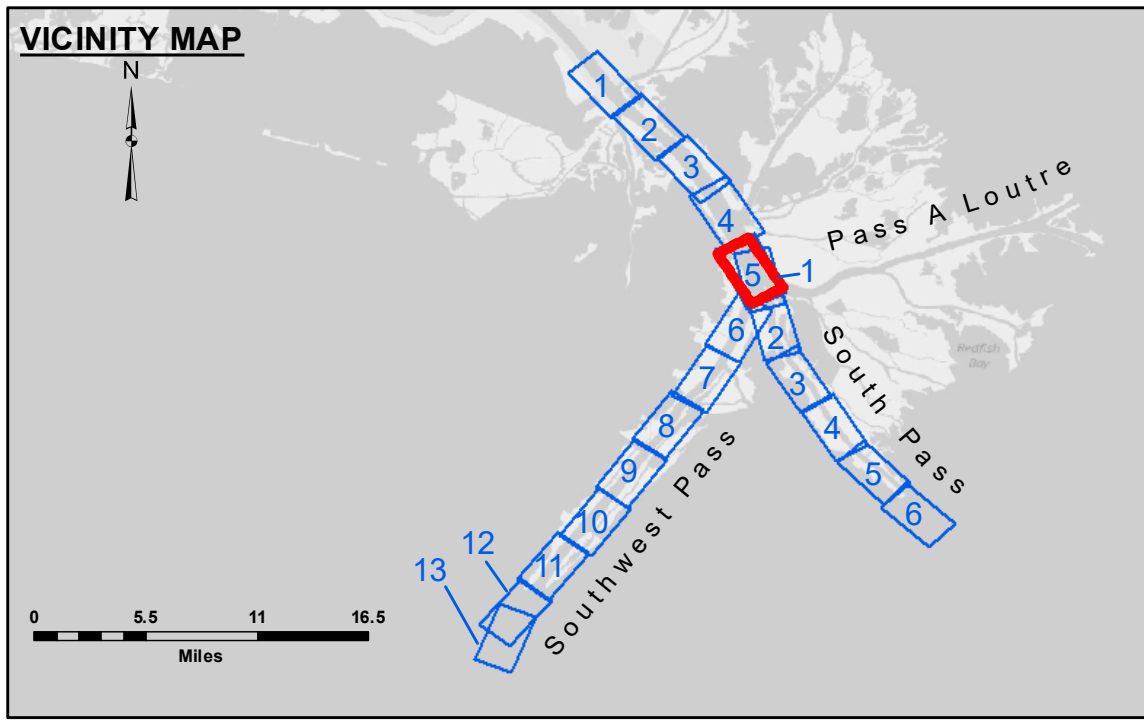
**DISCLAIMER**  
 The information depicted on this map represents the results of a survey conducted by the U.S. Army Corps of Engineers. The user is responsible for the results of the survey. The Corps of Engineers does not warrant the accuracy of the information for any purpose other than that for which it was intended. The Corps of Engineers is not responsible for any damage or injury resulting from the use of this information. The user is responsible for the results of the survey. The Corps of Engineers does not warrant the accuracy of the information for any purpose other than that for which it was intended. The Corps of Engineers is not responsible for any damage or injury resulting from the use of this information.

**ACCESS**  
 The United States Government furnishes these data and the recipient accepts and uses them with the express understanding that the information is not to be used for any purpose other than that for which it was intended. The user is responsible for the results of the survey. The Corps of Engineers does not warrant the accuracy of the information for any purpose other than that for which it was intended. The Corps of Engineers is not responsible for any damage or injury resulting from the use of this information.

Submitted:	Checked by:
Recommended:	MSK
Approved:	MSK


U.S. ARMY CORPS OF ENGINEERS  
 NEW ORLEANS DISTRICT

**MISSISSIPPI RIVER - B.R. TO GULF  
 SOUTHWEST PASS - SHEET 5  
 SW\_05\_SWP\_20180710\_CS\_FORUM  
 10 July 2018**




**LEGEND**

--- Federal Navigation Channel	○ Cable Area	□ Borrow Area	■ -10' and above
— Federal Navigation Center Line	□ Placement Area	● Shoalest Sounding**	■ -10' to -20'
— As-built Pipeline/Cable	□ Anchorage Area	★ Beacon, General	■ -20' to -30'
..... Unconfirmed Pipeline/Cable	⊗ Obstruction Point	◆ Red Navigation Buoy	■ -30' to -40'
— Project Depth Contour	⚓ Wrecks-Submerged	◆ Green Navigation Buoy	■ -40' to -45'
			■ -45' to -48.5'
			■ -48.5' to -55'
			■ -55' and below



Gage Reading: 1.10 MLLW @ PILOT TOWN @ 1300  
 Sea Conditions: CALM, FLUFF  
 Vessel Name: BEAUVAUS  
 Survey Type: CONDITION, SB  
 Sounding Frequency\*\*\*: LOW



**NOTES:**  
 Horizontal Coordinate System: North American Datum of 1983 (NAD83), projected to the State Plane Coordinate System (SPCS), Louisiana South Zone. Distance units in U.S. Survey Feet.  
 Vertical Datum: Soundings are shown in feet and indicate depths below Mean Lower Low Water (MLLW, 07-11). Datum Relationships for gage 01525 as of July 2015: 0.0' NAVD88 = -0.3' MLLW = 3.20' MLG  
 Distances on the Mississippi River, above and below Head of Passes are shown at 1 mile intervals.  
 The location of navigation aids are base on and provided by the U.S. Coast Guard.  
 2016 Aerial Photography data source: Precision Aerial Reconnaissance, LLC (1998 DOQQ in green)  
 Reference is N.O.A. Navigation Chart No. 11361.  
 \*\* Shoalest Sounding per Quarter per Reach.  
 \*\*\* High frequency (200 kHz) survey data represents the first signal return at a sounding location and will include suspended solids, known as "fluff", if present. Low frequency (24 kHz) survey data normally penetrates through this "fluff" layer to depict elevations of consolidated bottom material. Low frequency accuracies may vary depending on channel conditions and fathometer settings.

**Sheet Reference Number  
 5 of 13**