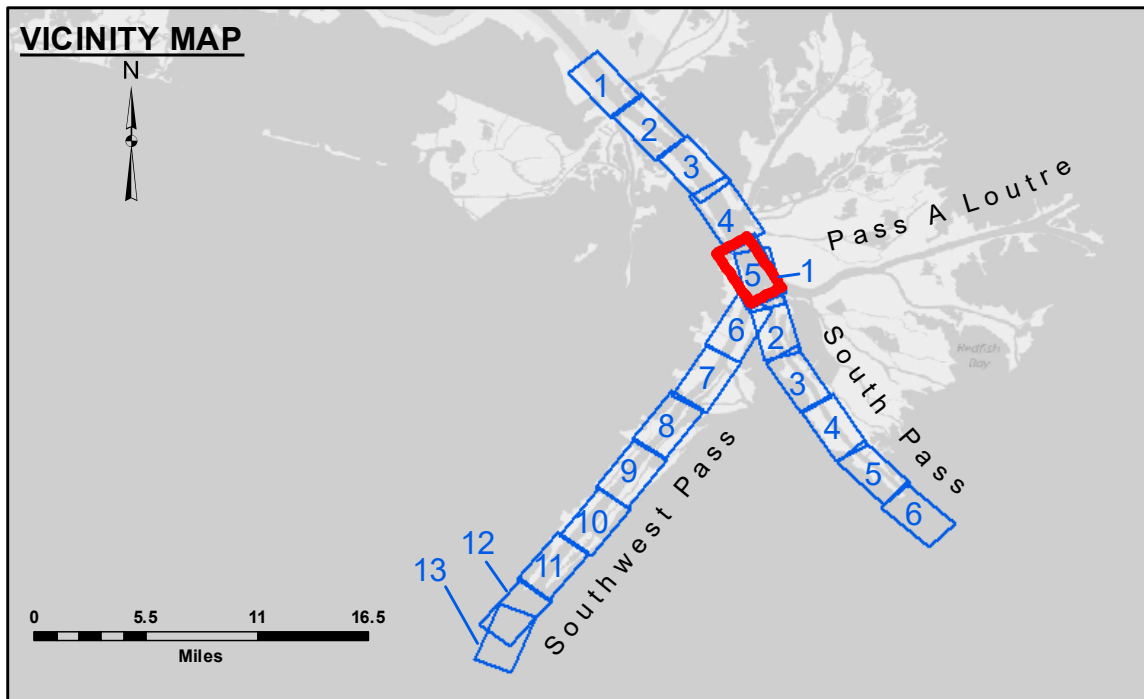



DREDGE TERRAPIN ISLAND
DREDGING STATION 3070+00 TO STATION 130+00
FULL CHANNEL WIDTH SHEETS 5 & 6

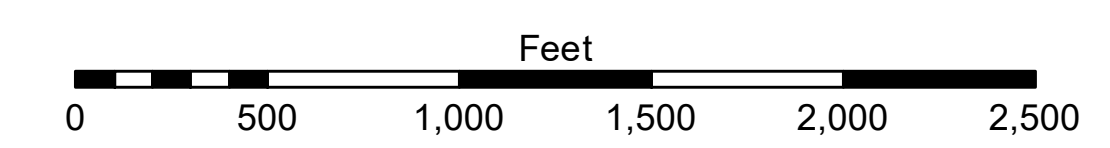
PILOT TOWN ANCHORAGE
An area approximately 5.2 miles in length along the right descending bank or west side of the river. The east limit of the anchorage area at the upper end and west limit are approximately 1,800 feet from the east bank at Mile 6.7 above Head of Passes and extend downstream generally by a point directly opposite Old Oat Anchor Light at Mile 3.7 above Head of Passes, thence to a point 1,800 feet directly opposite Cubitts Gap Light at Mile 2.3 above Head of Passes, thence to a point 1,800 feet directly opposite Pilot Town Wingdam Light at Mile 1.5 above Head of Passes, which is the downstream limit of the anchorage area.



LEGEND			
--- Federal Navigation Channel	● Cable Area	□ Borrow Area	■ -10' and above
— Federal Navigation Center Line	□ Placement Area	● Shoalest Sounding**	■ -10' to -20'
— As-built Pipeline/Cable	□ Anchorage Area	★ Beacon, General	■ -20' to -30'
..... Unconfirmed Pipeline/Cable	⊗ Obstruction Point	◆ Red Navigation Buoy	■ -30' to -40'
— Project Depth Contour	⚓ Wrecks-Submerged	◆ Green Navigation Buoy	■ -40' to -45'
			■ -45' to -50'
			■ -50' to -55'
			■ -55' and below



Gage Reading: 1.6 MLLW @ PILOT TOWN @ 0905
Sea Conditions: CALM
Vessel Name: OB-173
Survey Type: CONDITION, SB
Sounding Frequency***: LOW



NOTES:
Horizontal Coordinate System: North American Datum of 1983 (NAD83), projected to the State Plane Coordinate System (SPCS), Louisiana South Zone. Distance units in U.S. Survey Feet.
Vertical Datum: Soundings are shown in feet and indicate depths below Mean Lower Low Water (MLLW, 12-16). Datum Relationships for gage 01525 as of March 2020: 0.0' NAVD88, 2009.55 = -0.53' MLLW = 2.97' MLG
Distances on the Mississippi River, above and below Head of Passes are shown at 1 mile intervals.
The location of navigation aids are based on and provided by the U.S. Coast Guard.
2016 Aerial Photography data source: Precision Aerial Reconnaissance, LLC (1998 DOQQ in green)
Reference is N.O.A. Navigation Chart No. 11361.
** Shoalest Sounding per Quarter per Reach.
*** High frequency (200 kHz) survey data represents the first signal return at a sounding location and will include suspended solids, known as "fluff", if present. Low frequency (24 kHz) survey data normally penetrates through this "fluff" layer to depict elevations of consolidated bottom material. Low frequency accuracies may vary depending on channel conditions and fathometer settings.



DISCLAIMER:
Access Constraints: The United States Government furnishes these data and the recipient accepts and uses them with the express understanding that the United States Government makes no warranty, expressed or implied, concerning the accuracy, completeness, reliability, usability, or suitability for any particular purpose of the information furnished. The user is responsible for the results of any use of the information furnished, under no liability whatsoever to any person by reason of any use of the information furnished. These data are being furnished in accordance with the provisions of the General Land Office Act of 1852, as amended, and the user is advised that the information furnished is not to be used for any purpose other than that for which it was furnished. The information depicted on the map represents the results of a survey conducted by the United States Army Corps of Engineers and is not to be used for any purpose other than that for which it was furnished. The information is not to be used for any purpose other than that for which it was furnished. The information is not to be used for any purpose other than that for which it was furnished.

U.S. ARMY CORPS OF ENGINEERS NEW ORLEANS DISTRICT			
Submitted:	Surveyed By: MGF & JJC	Plotted By: TSS	Checked By: MSK
Recommended:	Chart Survey Section		
Approved:	Chart Waterways Maintenance Section		

**MISSISSIPPI RIVER - B. R. TO GULF
SOUTHWEST PASS - SHEET 5
SW_05_SWP_20220809_CS
09 August 2022**

**Sheet Reference Number
5 of 13**

Revision Number:
4.2-302 (04/20)