

DISCLAIMER: The data represented on this map is the result of data collection and processing for a specific US Army Corps of Engineers activity and is not intended for use for any other purpose. The user is responsible for the results of any application of the data for other than its intended purpose. The Corps does not warrant the accuracy of the data or its use for any purpose other than that for which it was collected. The Corps does not warrant the accuracy of the data or its use for any purpose other than that for which it was collected. The Corps does not warrant the accuracy of the data or its use for any purpose other than that for which it was collected.

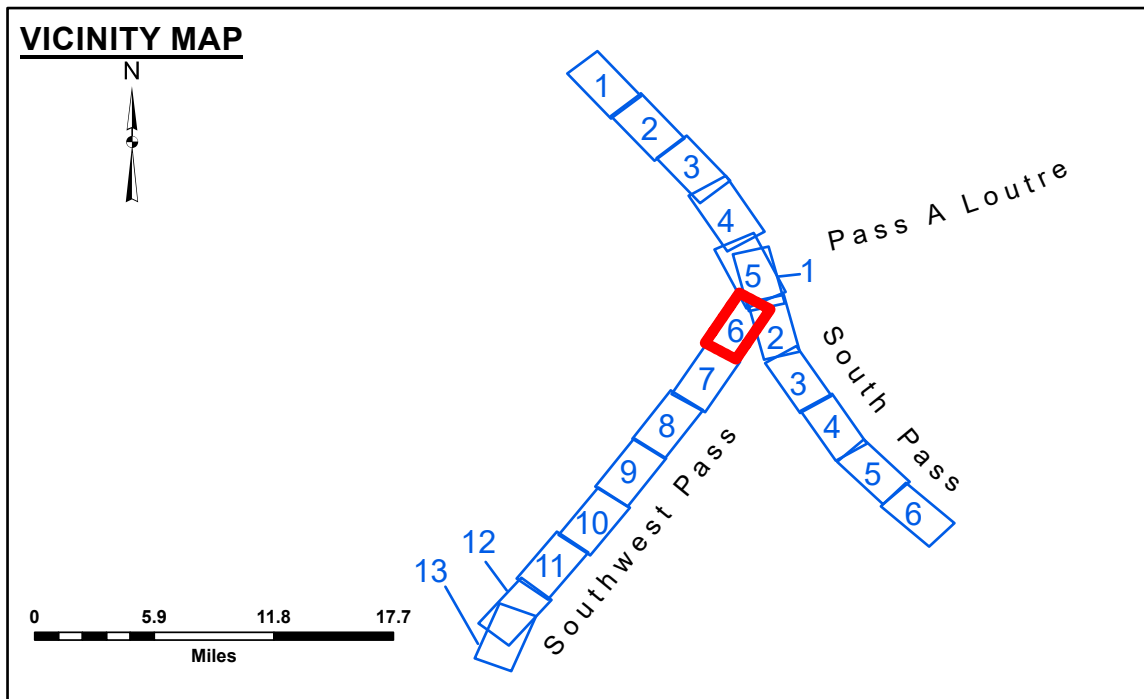
DISCLAIMER: The United States Government furnishes these data and the recipient accepts them with the express understanding that the data are not intended for use for any purpose other than that for which they were collected. The recipient agrees to indemnify and hold the United States Government harmless from any and all claims, damages, losses, and expenses, including reasonable attorneys' fees, that may be incurred by the United States Government as a result of the recipient's use of the data for any purpose other than that for which they were collected. The recipient may not transfer these data to others without the written consent of the United States Government.

| | |
|--|---------------------------|
| U.S. ARMY CORPS OF ENGINEERS NEW ORLEANS DISTRICT | |
| Submitted: | Surveyed By: JUC & RCC |
| Recommended: | Plotted By: LLD |
| Approved: | Checked By: MSK |

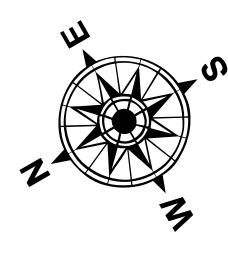
**MISSISSIPPI RIVER - B.R. TO GULF
SOUTHWEST PASS - SHEET 6
SW_06_SWPX_20250204_CS
04 February 2025**

**Sheet
Reference
Number
6 of 13**

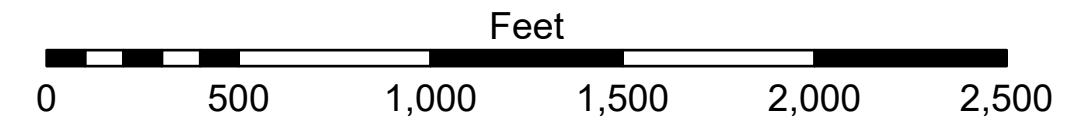
Revision Number:
5.23.12.3.23.12.3



| LEGEND | |
|----------------------------------|-------------------------|
| --- Federal Navigation Channel | ● Cable Area |
| — Federal Navigation Center Line | □ Placement Area |
| — As-built Pipeline/Cable | □ Anchorage Area |
| Unconfirmed Pipeline/Cable | ⊗ Obstruction Point |
| — Project Depth Contour | ★ Wrecks-Submerged |
| 3 Fluff Thickness (feet)* | ★ Beacon, General |
| □ Borrow Area | ◆ Red Navigation Buoy |
| ● Shoalest Sounding** | ◆ Green Navigation Buoy |
| ■ -10' and above | |
| ■ -10' to -20' | |
| ■ -20' to -30' | |
| ■ -30' to -40' | |
| ■ -40' to -45' | |
| ■ -45' to -50' | |
| ■ -50' to -55' | |
| ■ -55' and below | |



Gage Reading: 0.3 MLLW @ H.O.P. (01545 OD) @ 1230
 Sea Conditions: CALM
 Vessel Name: TOBIN
 Survey Type: CONDITION, SB
 Sounding Frequency***: LOW



NOTES:
 Horizontal Coordinate System: North American Datum of 1983 (NAD83), projected to the State Plane Coordinate System (SPCS), Louisiana South Zone. Distance units in U.S. Survey Feet.
 Vertical Datum: Mean Lower Low Water (MLLW, 12-16).
 Soundings are shown in feet and indicate depths below Mean Lower Low Water (MLLW, 12-16). Datum Relationships for gage 01545 as of March 2020: 0.0' NAVD83, 2009.55 = -0.32' MLLW = 3.18' MLG
 Distances on the Mississippi River, above and below Head of Passes are shown at 1 mile intervals.
 The location of navigation aids are based on and provided by the U.S. Coast Guard.
 2024 Aerial Photography data source: Optimal GEO (1998 DOQQ in green)
 Reference is N.O.A. Navigation Chart No. 11361.
 ** Shoalest Sounding per Quarter per Reach.
 *** High frequency (200 kHz) survey data represents the first signal return at a sounding location and will include suspended solids, known as "fluff", if present. Low frequency (24 kHz) survey data normally penetrates through this "fluff" layer to depict elevations of consolidated bottom material. Low frequency accuracies may vary depending on channel conditions and fathometer settings.