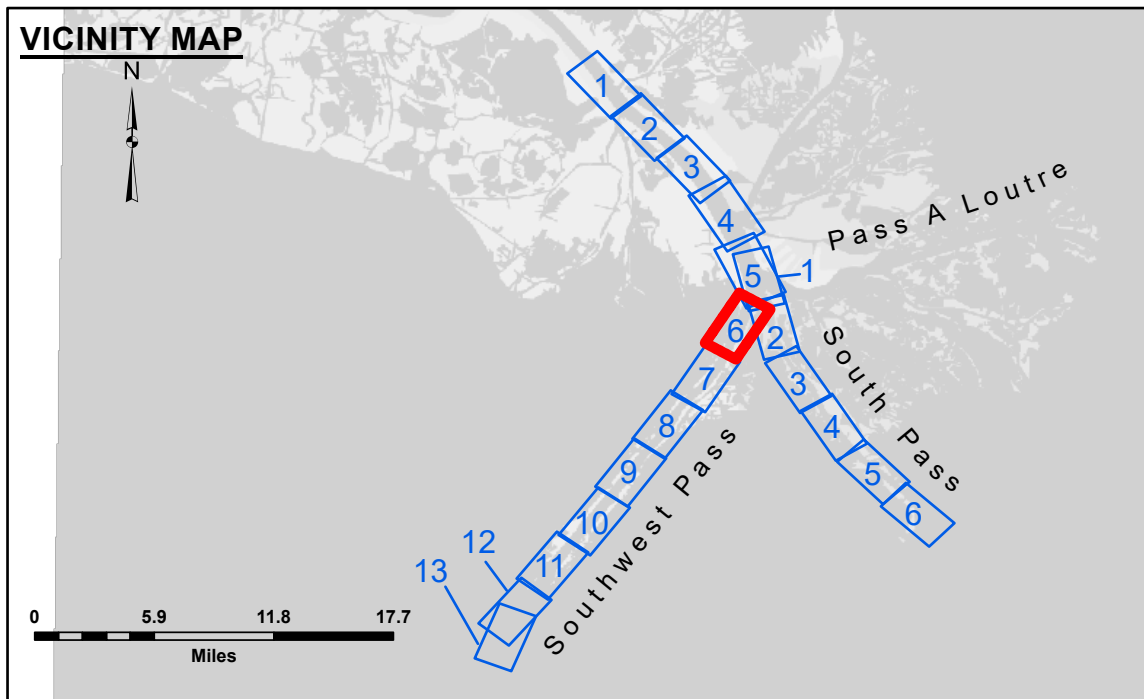
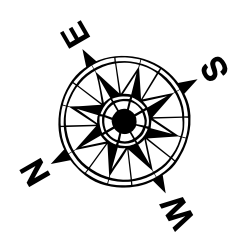


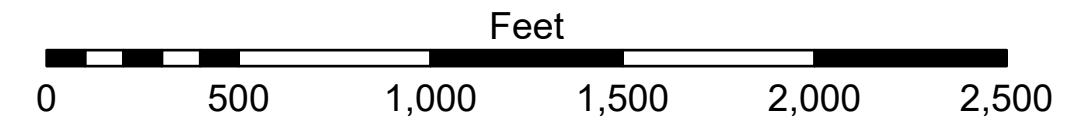
DREDGE GLENN EDWARDS
DREDGING STATION 115+00 TO STATION 285+00
FULL CHANNEL WIDTH SHEETS 6 & 7



LEGEND	
--- Federal Navigation Channel	● Cable Area
— Federal Navigation Center Line	□ Placement Area
— As-built Pipeline/Cable	□ Anchorage Area
..... Unconfirmed Pipeline/Cable	⊗ Obstruction Point
— Project Depth Contour	★ Wrecks-Submerged
3 Fluff Thickness (feet)*	★ Beacon, General
□ Borrow Area	◆ Red Navigation Buoy
● Shoalest Sounding**	◆ Green Navigation Buoy
■ -10' and above	
■ -10' to -20'	
■ -20' to -30'	
■ -30' to -40'	
■ -40' to -45'	
■ -45' to -50'	
■ -50' to -55'	
■ -55' and below	



Gage Reading: 0.7 MLLW @ H.O.P. (01545 OD) @ 0935
 Sea Conditions: CALM
 Vessel Name: BEAUVAIS
 Survey Type: CONDITION, SB
 Sounding Frequency***: LOW



NOTES:
 Horizontal Coordinate System: North American Datum of 1983 (NAD83), projected to the State Plane Coordinate System (SPCS), Louisiana South Zone. Distance units in U.S. Survey Feet.
 Vertical Datum: 0.7 MLLW @ H.O.P. (01545 OD) @ 0935
 Soundings are shown in feet and indicate depths below Mean Lower Low Water (MLLW, 12-16). Datum Relationships for gage 01545 as of February 2021: 0.0' NAVD86, 2009.55 = -0.32' MLLW = 3.16' MLG
 Distances on the Mississippi River, above and below Head of Passes are shown at 1 mile intervals.
 The location of navigation aids are base on and provided by the U.S. Coast Guard.
 2024 Aerial Photography data source: Optimal GEO (1998 DOQQ in green)
 Reference is N.O.A.A. Navigation Chart No. 11361.
 ** Shoalest Sounding per Quarter per Reach.
 *** High frequency (200 kHz) survey data represents the first signal return at a sounding location and will include suspended solids, known as "fluff", if present. Low frequency (24 kHz) survey data normally penetrates through this "fluff" layer to depict elevations of consolidated bottom material. Low frequency accuracies may vary depending on channel conditions and fathometer settings.



DISCLAIMER: The data represents the results of data collection/processing for a specific US Army Corps of Engineers activity and is not intended for use in any other application. The user is responsible for the results of any application of the data for other than its intended purpose. The Corps does not warrant the accuracy of the data. The Corps does not warrant the accuracy of the data for use in any other application. The Corps does not warrant the accuracy of the data for use in any other application. The Corps does not warrant the accuracy of the data for use in any other application.

Submitted:	Surveyed By: LLB & DEB
Recommended:	Plotted By: TSS
Approved:	Checked By: MSK

MISSISSIPPI RIVER - B. R. TO GULF
 SOUTHWEST PASS - SHEET 6
 SW_06_SWPX_20260414_CS
 14 April 2026

Sheet
 Reference
 Number
 6 of 13

Revision Number:
 5.23.12.3.23.12.3