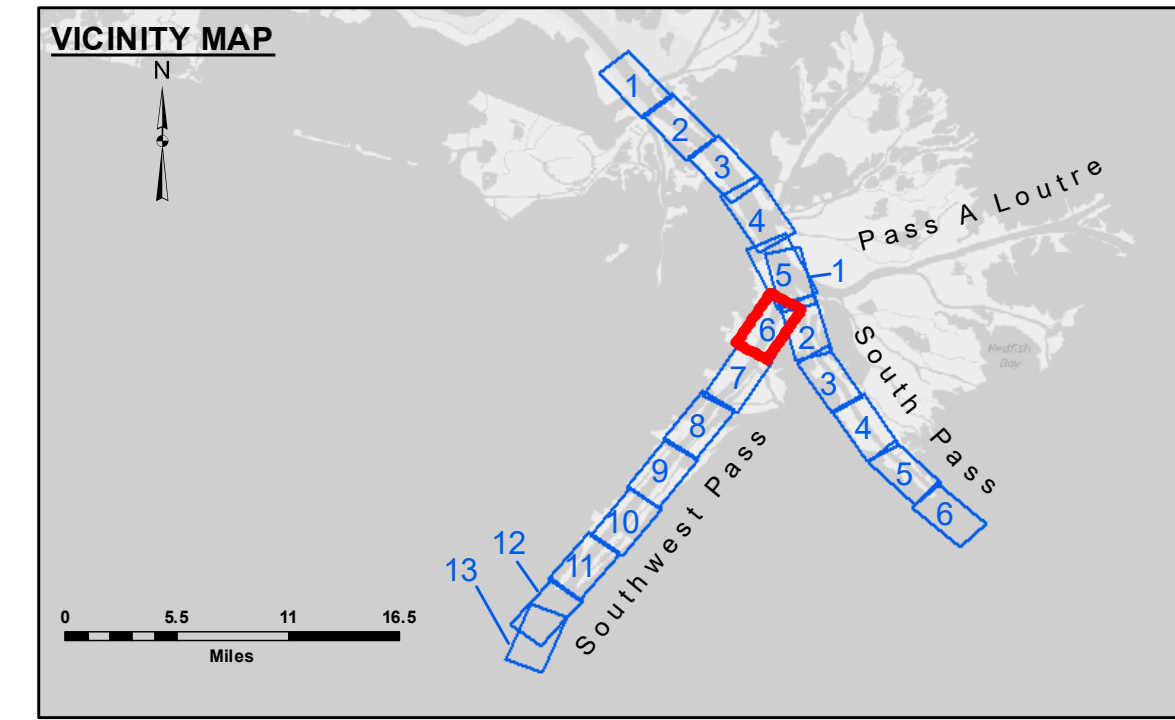
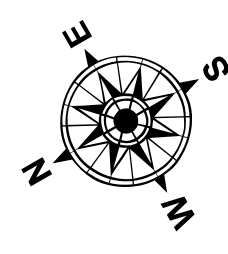



**DREDGE BAYPORT
DREDGING RANGE 5-A TO RANGE 57-B
WEST HALF OF THE CHANNEL**



LEGEND			
--- Federal Navigation Channel	● Cable Area	□ Borrow Area	■ -10' and above
— Federal Navigation Center Line	□ Placement Area	● Shoalest Sounding**	■ -10' to -20'
— As-built Pipeline/Cable	□ Anchorage Area	☆ Beacon, General	■ -20' to -30'
..... Unconfirmed Pipeline/Cable	⊗ Obstruction Point	◆ Red Navigation Buoy	■ -30' to -40'
— Project Depth Contour	⚓ Wrecks-Submerged	◆ Green Navigation Buoy	■ -40' to -45'
			■ -45' to -48.5'
			■ -48.5' to -55'
			■ -55' and below



Gage Reading: 1.6 MLLW @ HEAD OF PASSES @ 0800
 Sea Conditions: CALM
 Vessel Name: JOHN BOPP
 Survey Type: CONDITION, SB
 Sounding Frequency***: LOW



NOTES:
 Horizontal Coordinate System:
 North American Datum of 1983 (NAD83), projected to the State Plane Coordinate System (SPCS), Louisiana South Zone. Distance units in U.S. Survey Feet.
 Vertical Datum:
 Soundings are shown in feet and indicate depths below Mean Lower Low Water (MLLW, 07-11). Datum Relationships for gage 01545 as of July 2015:
 0.0' NAVD88 = -0.18' MLLW = 3.32' MLG
 Distances on the Mississippi River, above and below Head of Passes are shown at 1 mile intervals.
 The location of navigation aids are base on and provided by the U.S. Coast Guard.
 2016 Aerial Photography data source: Precision Aerial Reconnaissance, LLC (1998 DOQQ in green)
 Reference is N.O.A. Navigation Chart No. 11361.
 ** Shoalest Sounding per Quarter per Reach.
 *** High frequency (200 kHz) survey data represents the first signal return at a sounding location and will include suspended solids, known as "fluff", if present. Low frequency (24 kHz) survey data normally penetrates through this "fluff" layer to depict elevations of consolidated bottom material. Low frequency accuracies may vary depending on channel conditions and fathometer settings.



DISTRIBUTION STATEMENT:
 This document is unclassified. It contains information that is not to be released to the public, in whole or in part, without the express written approval of the U.S. Army Corps of Engineers. The user is responsible for the results of any use of this information. The user is also responsible for the results of any use of this information in any manner other than that intended by the U.S. Army Corps of Engineers. The U.S. Army Corps of Engineers does not assume any liability for the results of any use of this information. The U.S. Army Corps of Engineers does not assume any liability for the results of any use of this information. The U.S. Army Corps of Engineers does not assume any liability for the results of any use of this information.

U.S. ARMY CORPS OF ENGINEERS NEW ORLEANS DISTRICT		
Submitted:	Surveyed By: HNP & TDG	Plotted By: TSS
Recommended:	Chart Survey Section	Checked By: MSK
Approved:	Chart Waterways Maintenance Section	

**MISSISSIPPI RIVER - B.R. TO GULF
 SOUTHWEST PASS - SHEET 6
 SW_06_SWP_20180531_CS
 31 May 2018**

**Sheet Reference Number
 6 of 13**

Revision Number:
 3.13-20160811