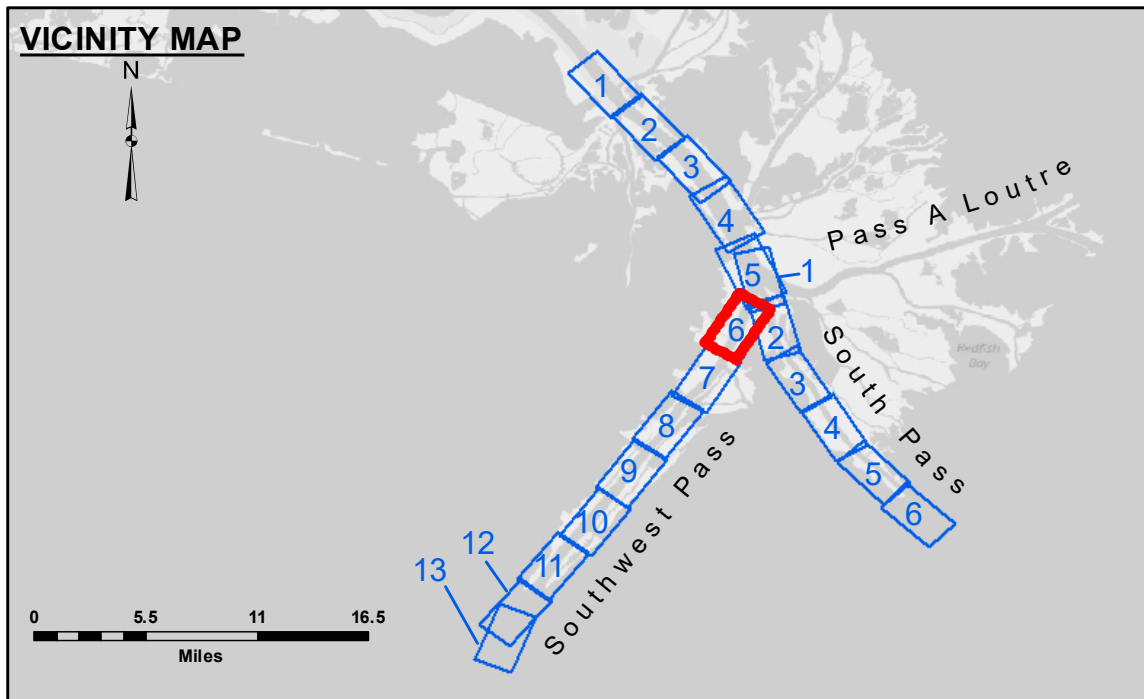




**CUTTERHEAD DREDGE E.W. ELLEFSEN
DREDGING MILE 2.5 BHP TO MILE 3.4 BHP
WEST HALF OF THE CHANNEL**



LEGEND			
--- Federal Navigation Channel	○ Cable Area	□ Borrow Area	■ -10' and above
— Federal Navigation Center Line	□ Placement Area	● Shoalest Sounding**	■ -10' to -20'
— As-built Pipeline/Cable	□ Anchorage Area	★ Beacon, General	■ -20' to -30'
..... Unconfirmed Pipeline/Cable	⊗ Obstruction Point	◆ Red Navigation Buoy	■ -30' to -40'
— Project Depth Contour	⚓ Wrecks-Submerged	◆ Green Navigation Buoy	■ -40' to -45'
			■ -45' to -48.5'
			■ -48.5' to -55'
			■ -55' and below



Gage Reading: 2.2 MLLW @ HEAD OF PASSES @ 1205
 Sea Conditions: CHOPPY
 Vessel Name: JOHN BOPP
 Survey Type: CONDITION, SB
 Sounding Frequency***: LOW



NOTES:
 Horizontal Coordinate System: North American Datum of 1983 (NAD83), projected to the State Plane Coordinate System (SPCS), Louisiana South Zone. Distance units in U.S. Survey Feet.
 Vertical Datum: 0.0' NAVD88 = -0.18' MLLW = 3.32' MLG
 Soundings are shown in feet and indicate depths below Mean Lower Low Water (MLLW, 07-11). Datum Relationships for gage 01545 as of July 2015:
 0.0' NAVD88 = -0.18' MLLW = 3.32' MLG
 Distances on the Mississippi River, above and below Head of Passes are shown at 1 mile intervals.
 The location of navigation aids are base on and provided by the U.S. Coast Guard.
 2016 Aerial Photography data source: Precision Aerial Reconnaissance, LLC (1998 DOQQ in green)
 Reference is N.O.A. Navigation Chart No. 11361.
 ** Shoalest Sounding per Quarter per Reach.
 *** High frequency (200 kHz) survey data represents the first signal return at a sounding location and will include suspended solids, known as "fluff", if present. Low frequency (24 kHz) survey data normally penetrates through this "fluff" layer to depict elevations of consolidated bottom material. Low frequency accuracies may vary depending on channel conditions and fathometer settings.



**US Army Corps of Engineers
District: CEMVN**

Access/Complaints: The United States Government furnishes these data and the recipient accepts and uses them with the express understanding that they are not to be used for any purpose other than that for which they were prepared, or implied concerning the accuracy, completeness, reliability, usability or suitability for any particular purpose of the recipient. The user is responsible for the results of their use. This data is being made available to the public under the provisions of the National Archives and Records Administration (NARA) under no liability whatsoever to any person by reason of any use of the data. These data are being made available to the public under the provisions of the National Archives and Records Administration (NARA) under no liability whatsoever to any person by reason of any use of the data. This data is being made available to the public under the provisions of the National Archives and Records Administration (NARA) under no liability whatsoever to any person by reason of any use of the data. This data is being made available to the public under the provisions of the National Archives and Records Administration (NARA) under no liability whatsoever to any person by reason of any use of the data.

U.S. ARMY CORPS OF ENGINEERS NEW ORLEANS DISTRICT			
Submitted:	Surveyed By:	Plotted By:	Checked By:
	JH & RCC	TSS	MSK
Recommended:	Chart Survey Section		
Approved:	Chart, Waterways Maintenance Section		

**MISSISSIPPI RIVER - B.R. TO GULF
SOUTHWEST PASS - SHEET 6
SW_06_SWP_20200309_CS
09 March 2020**

**Sheet Reference Number
6 of 13**

Revision Number:
4.0-201-90702