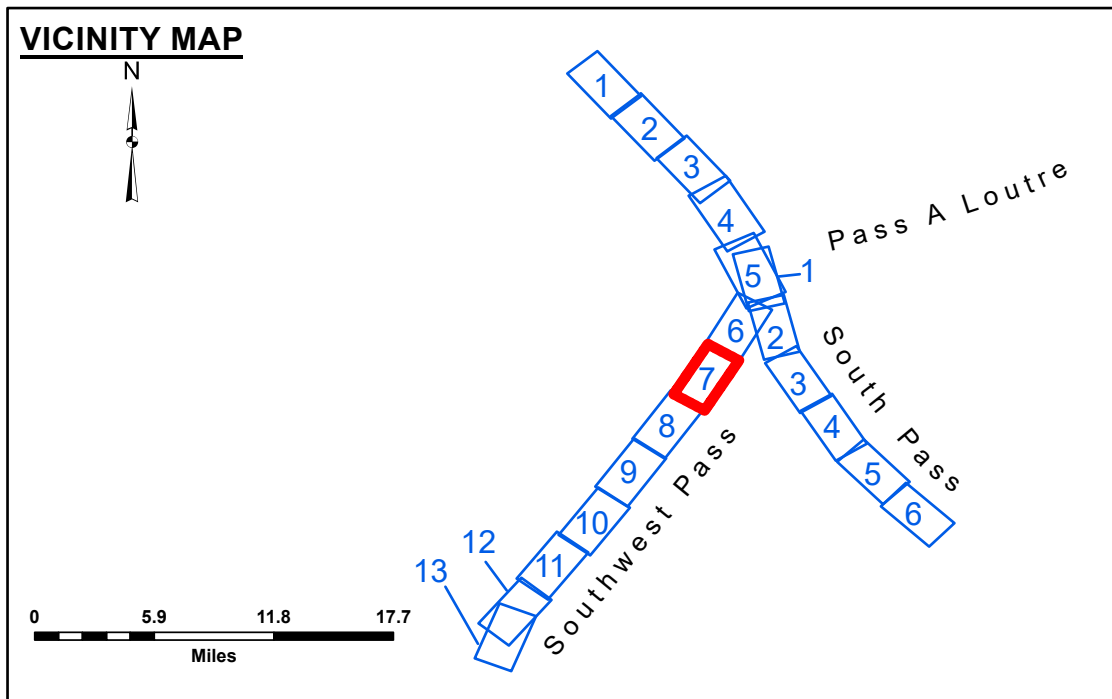


**Disclaimer:** The data represents the results of data collection/processing for a specific US Army Corps of Engineers activity and is not intended for use for any other purpose. The user is responsible for the results of any application of the data for other than its intended purpose. The Corps does not warrant the accuracy of the data. The Corps does not warrant the accuracy of the data for use in any other application. The Corps does not warrant the accuracy of the data for use in any other application. The Corps does not warrant the accuracy of the data for use in any other application.


**DISCLAIMER:** The United States Government furnishes these data and the recipient accepts and uses them with the express understanding that the data are not intended for use in any other application, expressed or implied concerning the accuracy, completeness, reliability, or timeliness of the data. The United States Government under no liability whatsoever to any person by reason of any use of these data, and the recipient agrees not to represent these data to anyone as more accurate than those shown on the map. The recipient may not transfer these data to others without also transferring this disclaimer. The information depicted on this map represents the results of a survey conducted on or about the date shown on the map. It is not intended to represent the general condition existing at that time.

U.S. ARMY CORPS OF ENGINEERS NEW ORLEANS DISTRICT	
Submitted:	Surveyed By: JTB & DED
Recommended:	Plotted By: TSS
Approved:	Checked By: MSK

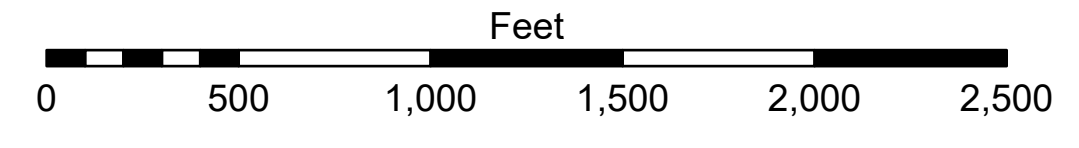
**MISSISSIPPI RIVER - B. R. TO GULF  
SOUTHWEST PASS - SHEET 7  
SW\_07\_SWPX\_20241029\_CS  
29 October 2024**



LEGEND	
--- Federal Navigation Channel	● Cable Area
— Federal Navigation Center Line	■ Placement Area
— As-built Pipeline/Cable	□ Anchorage Area
..... Unconfirmed Pipeline/Cable	⊗ Obstruction Point
— Project Depth Contour	★ Wrecks-Submerged
3 Fluff Thickness (feet)*	★ Beacon, General
■ Borrow Area	◆ Red Navigation Buoy
● Shoalest Sounding**	◆ Green Navigation Buoy
■ -10' and above	
■ -10' to -20'	
■ -20' to -30'	
■ -30' to -40'	
■ -40' to -45'	
■ -45' to -50'	
■ -50' to -55'	
■ -55' and below	



Gage Reading: 0.7 MLLW @ H.O.P. (01545 OD) @ 0845  
 Sea Conditions: CALM  
 Vessel Name: OB-173  
 Survey Type: CONDITION, SB  
 Sounding Frequency\*\*\*: LOW



**NOTES:**  
 Horizontal Coordinate System: North American Datum of 1983 (NAD83), projected to the State Plane Coordinate System (SPCS), Louisiana South Zone. Distance units in U.S. Survey Feet.  
 Vertical Datum: Mean Lower Low Water (MLLW, 12-16).  
 Soundings are shown in feet and indicate depths below Mean Lower Low Water (MLLW, 12-16).  
 Datum Relationships for gage 01545 as of March 2020:  
 0.0' NAVD83, 2009.55 = -0.32' MLLW = 3.18' MLG  
 Distances on the Mississippi River, above and below Head of Passes are shown at 1 mile intervals.  
 The location of navigation aids are based on and provided by the U.S. Coast Guard.  
 2024 Aerial Photography data source: Optimal GEO (1998 DOQQ in green)  
 Reference is N.O.A.A. Navigation Chart No. 11361.  
 \*\* Shoalest Sounding per Quarter per Reach.  
 \*\*\* High frequency (200 kHz) survey data represents the first signal return at a sounding location and will include suspended solids, known as "fluff", if present. Low frequency (24 kHz) survey data normally penetrates through this "fluff" layer to depict elevations of consolidated bottom material. Low frequency accuracies may vary depending on channel conditions and fathometer settings.

**Sheet  
Reference  
Number  
7 of 13**

Revision Number:  
5.23.12.3-3.23.12.3