

**Disclaimer:** The data represents the results of data collection/processing for a specific US Army Corps of Engineers activity and is not intended for use in any other application. The user is responsible for the results of any application of the data for other than its intended purpose.

**Data:** The hydrographic survey data is subject to change rapidly due to several factors including but not limited to changing activity and natural shoaling and scouring processes. The U.S. Army Corps of Engineers does not warrant the accuracy of the data in the hydrographic conditions which develop after the date of publication. This data is intended for U.S. Army Corps of Engineers use only. Projected results should not be used for any other purpose.

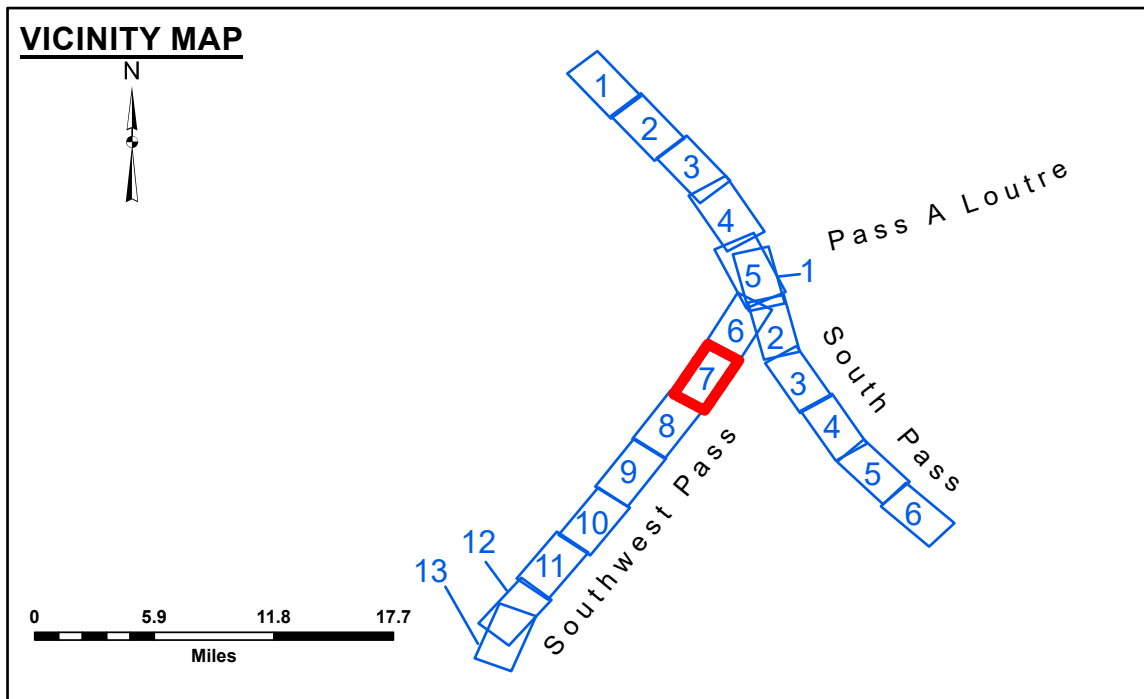
**DISCLAIMER:** The United States Government furnishes these data and the recipient accepts and uses them with the express understanding that the data are not intended for use in any other application, expressed or implied concerning the accuracy, completeness, reliability, or the data furnished. The United States Government under no liability whatsoever to any person by reason of any use of these data, and the recipient agrees not to represent these data to anyone as more accurate than Government provided data. The recipient may not transfer these data to others without also transferring the disclaimer. The information depicted on this map represents the results of a survey conducted on or about the date shown. It is not intended to represent the general condition existing at that time.

U.S. ARMY CORPS OF ENGINEERS NEW ORLEANS DISTRICT	
Surveyed By: JUC & DED	Plotted By: TSS
Submitted:	Checked By: MSK
Recommended: Chief, Survey Section	Approved: Chief, Waterways Maintenance Section

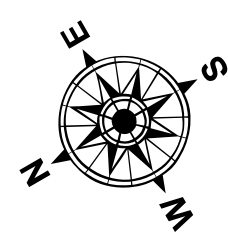
**MISSISSIPPI RIVER - B. R. TO GULF  
SOUTHWEST PASS - SHEET 7  
SW\_07\_SWPX\_20241205\_CS  
05 December 2024**

**Sheet  
Reference  
Number  
7 of 13**

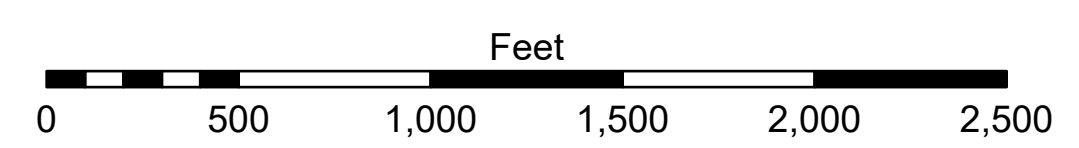
Revision Number:  
5.23.12.3-3.23.12.3



LEGEND	
--- Federal Navigation Channel	● Cable Area
— Federal Navigation Center Line	□ Placement Area
— As-built Pipeline/Cable	□ Anchorage Area
..... Unconfirmed Pipeline/Cable	⊗ Obstruction Point
— Project Depth Contour	★ Wrecks-Submerged
3 Fluff Thickness (feet)*	★ Beacon, General
□ Borrow Area	◆ Red Navigation Buoy
● Shoalest Sounding**	◆ Green Navigation Buoy
■ -10' and above	
■ -10' to -20'	
■ -20' to -30'	
■ -30' to -40'	
■ -40' to -45'	
■ -45' to -55'	
■ -55' and below	



Gage Reading: -0.4 MLLW @ H.O.P. (01545 OD) @ 0855  
 Sea Conditions: CALM  
 Vessel Name: OB-173  
 Survey Type: CONDITION, SB  
 Sounding Frequency\*\*\*: LOW



**NOTES:**  
 Horizontal Coordinate System: North American Datum of 1983 (NAD83), projected to the State Plane Coordinate System (SPCS), Louisiana South Zone. Distance units in U.S. Survey Feet.  
 Vertical Datum: 0.0' NAVD86, 2009.55 = -0.32' MLLW = 3.18' MLG  
 Soundings are shown in feet and indicate depths below Mean Lower Low Water (MLLW, 12-16). Datum Relationships for gage 01545 as of March 2020: 0.0' NAVD86, 2009.55 = -0.32' MLLW = 3.18' MLG  
 Distances on the Mississippi River, above and below Head of Passes are shown at 1 mile intervals.  
 The location of navigation aids are base on and provided by the U.S. Coast Guard.  
 2024 Aerial Photography data source: Optimal GEO (1998 DOQQ in green)  
 Reference is N.O.A.A. Navigation Chart No. 11361.  
 \*\* Shoalest Sounding per Quarter per Reach.  
 \*\*\* High frequency (200 kHz) survey data represents the first signal return at a sounding location and will include suspended solids, known as "fluff", if present. Low frequency (24 kHz) survey data normally penetrates through this "fluff" layer to depict elevations of consolidated bottom material. Low frequency accuracies may vary depending on channel conditions and fathometer settings.