

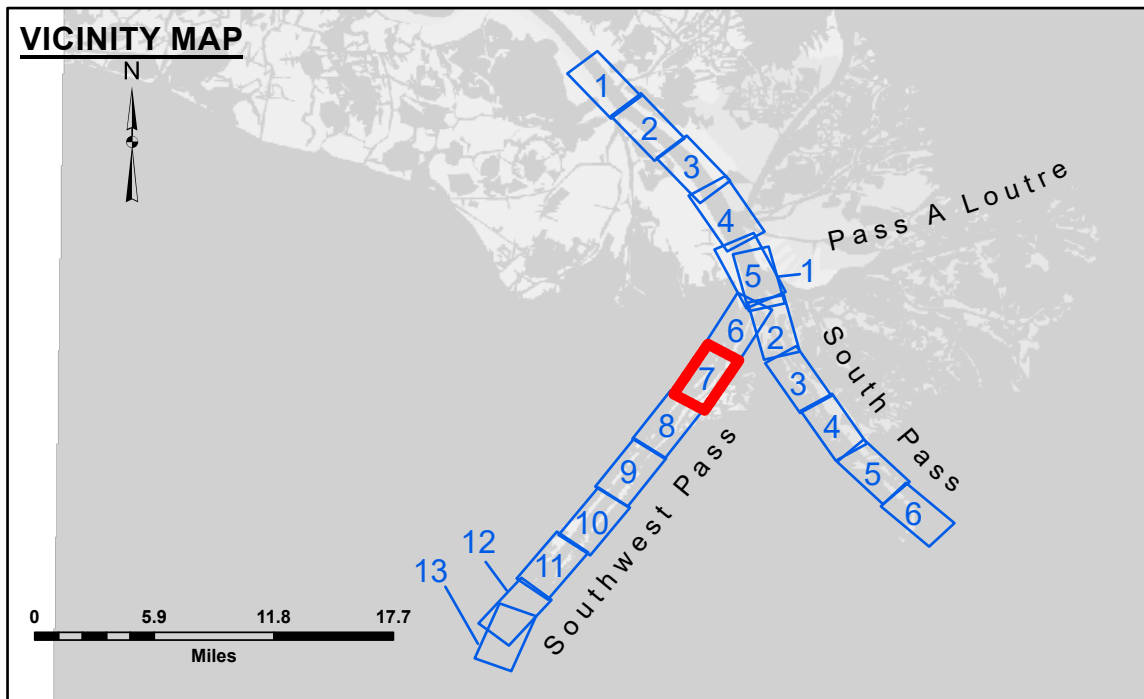
Disclaimer: The data represented on this map were collected by the Corps of Engineers and are not intended to be used for any purpose other than that for which they were collected. The user is responsible for the results of any application of the data for other than its intended purpose. The Corps of Engineers does not warrant the accuracy of the data for any purpose other than that for which they were collected. The Corps of Engineers is not responsible for any damage or injury resulting from the use of this map.

DISCLAIMER: The United States Government furnishes these data and the recipient is responsible for their use. The recipient is responsible for the accuracy, completeness, and timeliness of the data furnished. The United States Government makes no warranty, express or implied, regarding the accuracy, completeness, or timeliness of the data furnished. The recipient is responsible for the accuracy, completeness, and timeliness of the data furnished. The recipient is responsible for the accuracy, completeness, and timeliness of the data furnished. The recipient is responsible for the accuracy, completeness, and timeliness of the data furnished.


Submitted:	Surveyed By:	JTB & RCC
Recommended:	Plotted By:	LLD
Approved:	Chief, Survey Section	MSK
Checked By:	Other, Waterways Maintenance Section	

**MISSISSIPPI RIVER - B. R. TO GULF
SOUTHWEST PASS - SHEET 7
SW_07_SWPX_20260331_CS
31 March 2026**

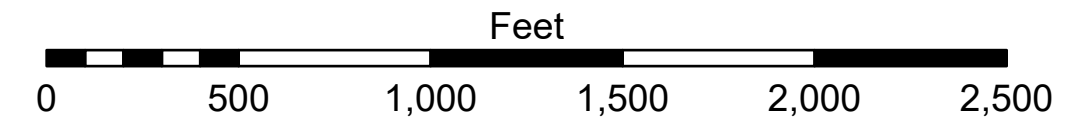
**Sheet
Reference
Number
7 of 13**



LEGEND	
--- Federal Navigation Channel	● Cable Area
— Federal Navigation Center Line	■ Placement Area
— As-built Pipeline/Cable	□ Anchorage Area
..... Unconfirmed Pipeline/Cable	⊗ Obstruction Point
— Project Depth Contour	★ Wrecks-Submerged
3 Fluff Thickness (feet)*	★ Beacon, General
□ Borrow Area	◆ Red Navigation Buoy
● Shoalest Sounding**	◆ Green Navigation Buoy
■ -10' and above	
■ -10' to -20'	
■ -20' to -30'	
■ -30' to -40'	
■ -40' to -45'	
■ -45' to -50'	
■ -50' to -55'	
■ -55' and below	



Gage Reading: 0.7 MLLW @ H.O.P (01525) @ 1055
 Sea Conditions: CALM
 Vessel Name: TOBIN
 Survey Type: CONDITION, SB
 Sounding Frequency***: LOW



NOTES:
 Horizontal Coordinate System: North American Datum of 1983 (NAD83), projected to the State Plane Coordinate System (SPCS), Louisiana South Zone. Distance units in U.S. Survey Feet.
 Vertical Datum: Soundings are shown in feet and indicate depths below Mean Lower Low Water (MLLW, 12-16). Datum Relationships for gage 01545 as of February 2021: 0.0' NAVD86, 2009.55 = -0.32' MLLW = 3.16' MLG
 Distances on the Mississippi River, above and below Head of Passes are shown at 1 mile intervals.
 The location of navigation aids are based on and provided by the U.S. Coast Guard.
 2024 Aerial Photography data source: Optimal GEO (1998 DOQQ in green)
 Reference is N.O.A.A. Navigation Chart No. 11361.
 ** Shoalest Sounding per Quarter per Reach.
 *** High frequency (200 kHz) survey data represents the first signal return at a sounding location and will include suspended solids, known as "fluff", if present. Low frequency (24 kHz) survey data normally penetrates through this "fluff" layer to depict elevations of consolidated bottom material. Low frequency accuracies may vary depending on channel conditions and fathometer settings.