

Disclaimer: The data represented on this map were collected by the Corps of Engineers and are not intended for use in any other application. The user is responsible for the results of any application of the data for other than its intended use. The Corps of Engineers is not liable for any damage or injury resulting from the use of this data. The data is provided as a service to the user and is not intended to be used as a substitute for a professional survey or other data. The data is provided as a service to the user and is not intended to be used as a substitute for a professional survey or other data.

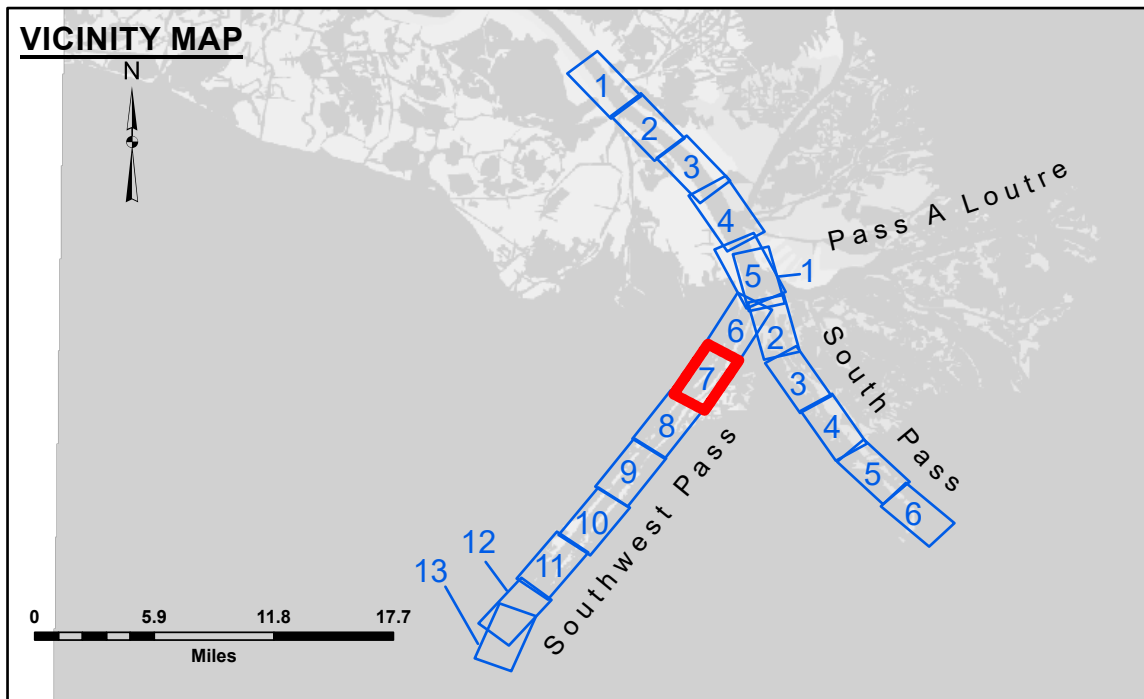
DISCLAIMER: The United States Government furnishes these data and the recipient accepts and uses them with the express understanding that the United States Government makes no warranty, expressed or implied, concerning the accuracy, completeness, or timeliness of the data furnished. The United States Government is not liable for any damage or injury resulting from the use of these data. The recipient agrees not to represent these data to anyone as more accurate than those provided. The recipient may not transfer these data to others without obtaining the permission of the United States Government. The information depicted on this map represents the results of a survey conducted by the Corps of Engineers and is not intended to be used as a substitute for a professional survey or other data.

U.S. ARMY CORPS OF ENGINEERS NEW ORLEANS DISTRICT	
Submitted:	Surveyed By: RCB & RCC
Recommended:	Plotted By: LLD
Approved:	Checked By: MSK

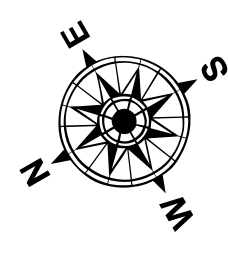
**MISSISSIPPI RIVER - B. R. TO GULF
SOUTHWEST PASS - SHEET 7
SW_07_SWPX_20260403_CS
03 April 2026**

**Sheet
Reference
Number
7 of 13**

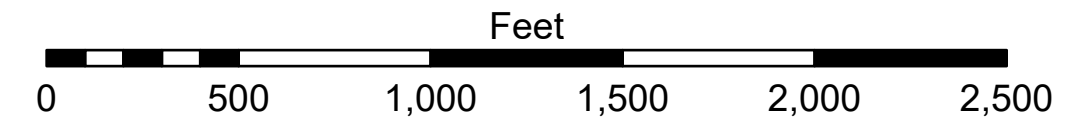
Revision Number:
5.23.12.3.3.12.3



LEGEND	
--- Federal Navigation Channel	● Cable Area
— Federal Navigation Center Line	□ Placement Area
— As-built Pipeline/Cable	□ Anchorage Area
..... Unconfirmed Pipeline/Cable	⊗ Obstruction Point
— Project Depth Contour	⚓ Wrecks-Submerged
3 Fluff Thickness (feet)*	★ Beacon, General
□ Borrow Area	◆ Red Navigation Buoy
● Shoalest Sounding**	◆ Green Navigation Buoy
■ -10' and above	
■ -10' to -20'	
■ -20' to -30'	
■ -30' to -40'	
■ -40' to -45'	
■ -45' to -50'	
■ -50' to -55'	
■ -55' and below	



Gage Reading: 1.4 MLLW @ H.O.P. (01545 OD) @ 1130
 Sea Conditions: CALM
 Vessel Name: TOBIN
 Survey Type: CONDITION, SB
 Sounding Frequency***: LOW



NOTES:
 Horizontal Coordinate System: North American Datum of 1983 (NAD83), projected to the State Plane Coordinate System (SPCS), Louisiana South Zone. Distance units in U.S. Survey Feet.
 Vertical Datum: 2024 Aerial Photography data source: Optimal GEO (1998 DOQQ in green).
 Soundings are shown in feet and indicate depths below Mean Lower Low Water (MLLW, 12-16). Datum Relationships for gage 01545 as of February 2021: 0.0' NAVD83, 2009.55 = -0.32' MLLW = 3.18' MLG
 Distances on the Mississippi River, above and below Head of Passes are shown at 1 mile intervals.
 The location of navigation aids are base on and provided by the U.S. Coast Guard.
 Reference is N.O.A. Navigation Chart No. 11361.
 ** Shoalest Sounding per Quarter per Reach.
 *** High frequency (200 kHz) survey data represents the first signal return at a sounding location and will include suspended solids, known as "fluff", if present. Low frequency (24 kHz) survey data normally penetrates through this "fluff" layer to depict elevations of consolidated bottom material. Low frequency accuracies may vary depending on channel conditions and fathometer settings.