

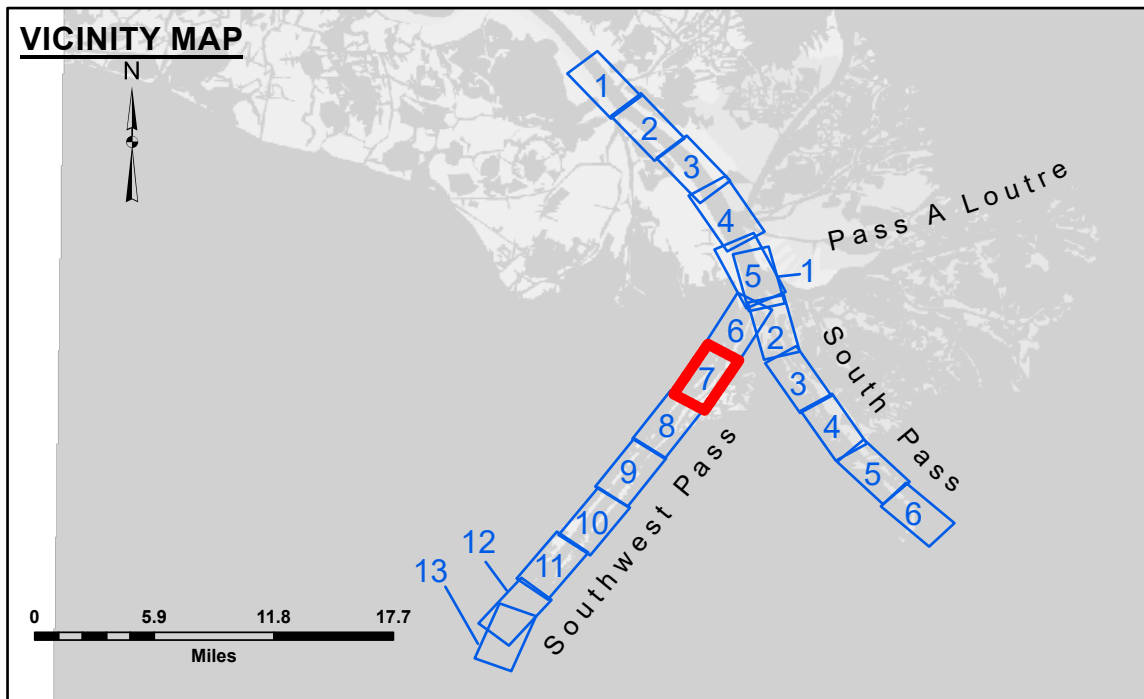
**Disclaimer:** The data represents the results of data collection/processing for a specific US Army Corps of Engineers activity and is not intended for use in any other application. The user is responsible for the results of any application of the data for other than its intended purpose. The US Army Corps of Engineers does not warrant the accuracy of the data for any other use. The user is responsible for the results of any application of the data for other than its intended purpose. The US Army Corps of Engineers does not warrant the accuracy of the data for any other use.

**DISCLAIMER:** The United States Government furnishes these data and the recipient is responsible for their use. The recipient is responsible for the accuracy, completeness, and timeliness of the data furnished. The United States Government makes no warranty, express or implied, concerning the accuracy, completeness, and timeliness of the data furnished. The recipient is responsible for the results of any application of the data for other than its intended purpose. The recipient is responsible for the results of any application of the data for other than its intended purpose.


Submitted:	Surveyed By:	JTB & RCC
Recommended:	Plotted By:	TSS
Approved:	Chief, Survey Section:	MSK
Checked By:	Other, Waterways Maintenance Section:	

**MISSISSIPPI RIVER - B. R. TO GULF  
SOUTHWEST PASS - SHEET 7  
SW\_07\_SWPX\_20260409\_CS  
09 April 2026**

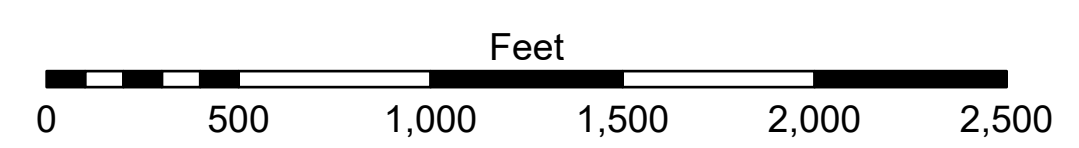
**Sheet  
Reference  
Number  
7  
of 13**



LEGEND	
--- Federal Navigation Channel	● Cable Area
— Federal Navigation Center Line	■ Placement Area
— As-built Pipeline/Cable	□ Anchorage Area
..... Unconfirmed Pipeline/Cable	⊗ Obstruction Point
— Project Depth Contour	★ Wrecks-Submerged
3 Fluff Thickness (feet)*	★ Beacon, General
■ Borrow Area	◆ Red Navigation Buoy
● Shoalest Sounding**	◆ Green Navigation Buoy
■ -10' and above	
■ -10' to -20'	
■ -20' to -30'	
■ -30' to -40'	
■ -40' to -45'	
■ -45' to -50'	
■ -50' to -55'	
■ -55' and below	



Gage Reading: 1.4 MLLW @ H.O.P (01525) @ 1045  
 Sea Conditions: CALM  
 Vessel Name: TOBIN  
 Survey Type: CONDITION, SB  
 Sounding Frequency\*\*\*: LOW



**NOTES:**  
 Horizontal Coordinate System: North American Datum of 1983 (NAD83), projected to the State Plane Coordinate System (SPCS), Louisiana South Zone. Distance units in U.S. Survey Feet.  
 Vertical Datum: Soundings are shown in feet and indicate depths below Mean Lower Low Water (MLLW, 12-16). Datum Relationships for gage 01545 as of February 2021: 0.0' NAVD86, 2009.55 = -0.32' MLLW = 3.16' MLG  
 Distances on the Mississippi River, above and below Head of Passes are shown at 1 mile intervals.  
 The location of navigation aids are based on and provided by the U.S. Coast Guard.  
 2024 Aerial Photography data source: Optimal GEO (1998 DOQQ in green)  
 Reference is N.O.A.A. Navigation Chart No. 11361.  
 \*\* Shoalest Sounding per Quarter per Reach.  
 \*\*\* High frequency (200 kHz) survey data represents the first signal return at a sounding location and will include suspended solids, known as "fluff", if present. Low frequency (24 kHz) survey data normally penetrates through this "fluff" layer to depict elevations of consolidated bottom material. Low frequency accuracies may vary depending on channel conditions and fathometer settings.