

**Disclaimer:** The data represents the results of data collection/processing for a specific US Army Corps of Engineers activity and is not intended for use for any other purpose. The user is responsible for the results of any application of the data for other than its intended purpose. The Corps does not warrant the accuracy of the data. The Corps does not warrant the accuracy of the data for use in any other activity and natural conditions and sounding processes. The U.S. Army Corps of Engineers does not warrant the accuracy of the data for use in any other activity. The Corps does not warrant the accuracy of the data for use in any other activity. The Corps does not warrant the accuracy of the data for use in any other activity.

**DISCLAIMER:** The United States Government furnishes these data and the recipient is responsible for their use. The recipient is responsible for the accuracy, completeness, timeliness, and the data furnished. The United States Government does not warrant the accuracy, completeness, timeliness, and the data furnished. The recipient is responsible for the accuracy, completeness, timeliness, and the data furnished. The recipient is responsible for the accuracy, completeness, timeliness, and the data furnished.

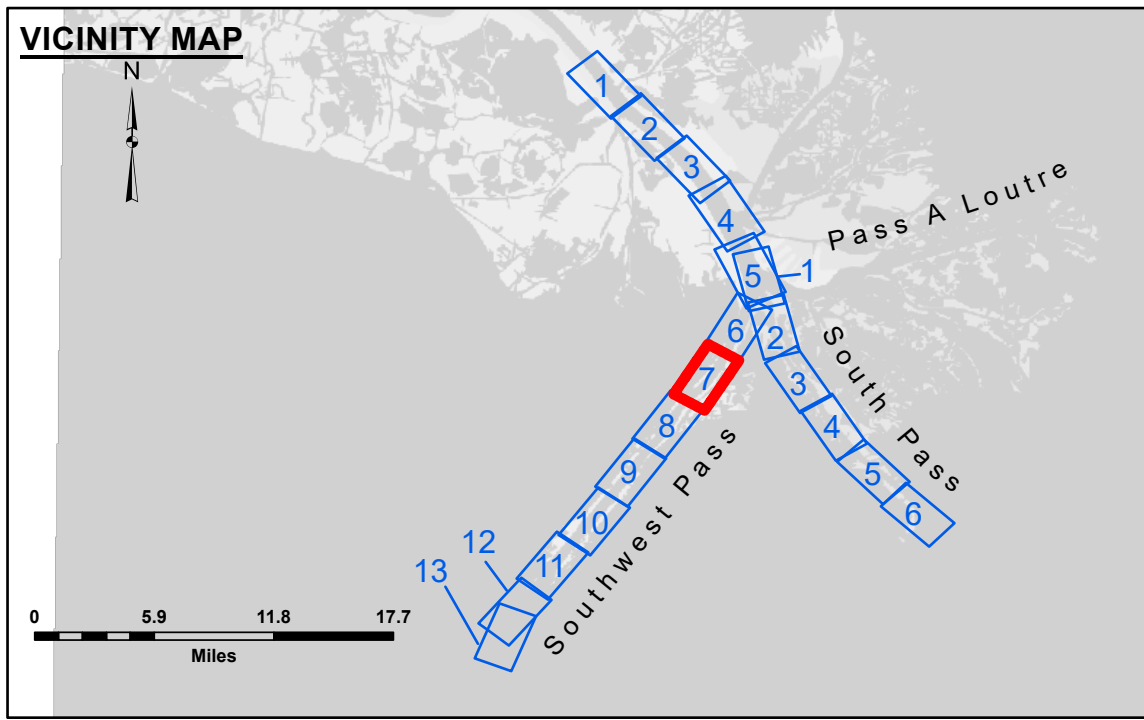
Submitted:	Surveyed By:	JTB & RCC
Recommended:	Plotted By:	TSS
Approved:	Chief, Survey Section	MSK
Other, Waterways Maintenance Section		

U.S. ARMY CORPS OF ENGINEERS  
NEW ORLEANS DISTRICT

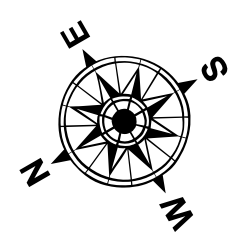
**MISSISSIPPI RIVER - B. R. TO GULF  
SOUTHWEST PASS - SHEET 7  
SW\_07\_SWPX\_20260428\_CS  
28 April 2026**

**Sheet  
Reference  
Number  
7  
of 13**

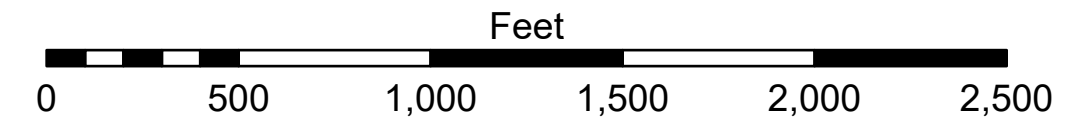
Revision Number:  
5.23.12.3-3.23.12.3



LEGEND		3 Fluff Thickness (feet)*	
--- Federal Navigation Channel	● Cable Area	■ Borrow Area	■ -10' and above
— Federal Navigation Center Line	□ Placement Area	● Shoalest Sounding**	■ -10' to -20'
— As-built Pipeline/Cable	□ Anchorage Area	★ Beacon, General	■ -20' to -30'
..... Unconfirmed Pipeline/Cable	⊗ Obstruction Point	◆ Red Navigation Buoy	■ -30' to -40'
— Project Depth Contour	⚓ Wrecks-Submerged	◆ Green Navigation Buoy	■ -40' to -45'
			■ -45' to -50'
			■ -50' to -55'
			■ -55' and below



Gage Reading: 1.1 MLLW @ H.O.P (01525) @ 1040  
Sea Conditions: CALM  
Vessel Name: TOBIN  
Survey Type: CONDITION, SB  
Sounding Frequency\*\*\*: LOW



**NOTES:**  
Horizontal Coordinate System: North American Datum of 1983 (NAD83), projected to the State Plane Coordinate System (SPCS), Louisiana South Zone. Distance units in U.S. Survey Feet.  
Vertical Datum: Soundings are shown in feet and indicate depths below Mean Lower Low Water (MLLW, 12-16). Datum Relationships for gage 01545 as of February 2021: 0.0' NAVD86, 2009.55 = -0.32' MLLW = 3.18' MLG  
Distances on the Mississippi River, above and below Head of Passes are shown at 1 mile intervals.  
The location of navigation aids are base on and provided by the U.S. Coast Guard.  
2024 Aerial Photography data source: Optimal GEO (1998 DOQQ in green)  
Reference is N.O.A. Navigation Chart No. 11361.  
\*\* Shoalest Sounding per Quarter per Reach.  
\*\*\* High frequency (200 kHz) survey data represents the first signal return at a sounding location and will include suspended solids, known as "fluff", if present. Low frequency (24 kHz) survey data normally penetrates through this "fluff" layer to depict elevations of consolidated bottom material. Low frequency accuracies may vary depending on channel conditions and fathometer settings.