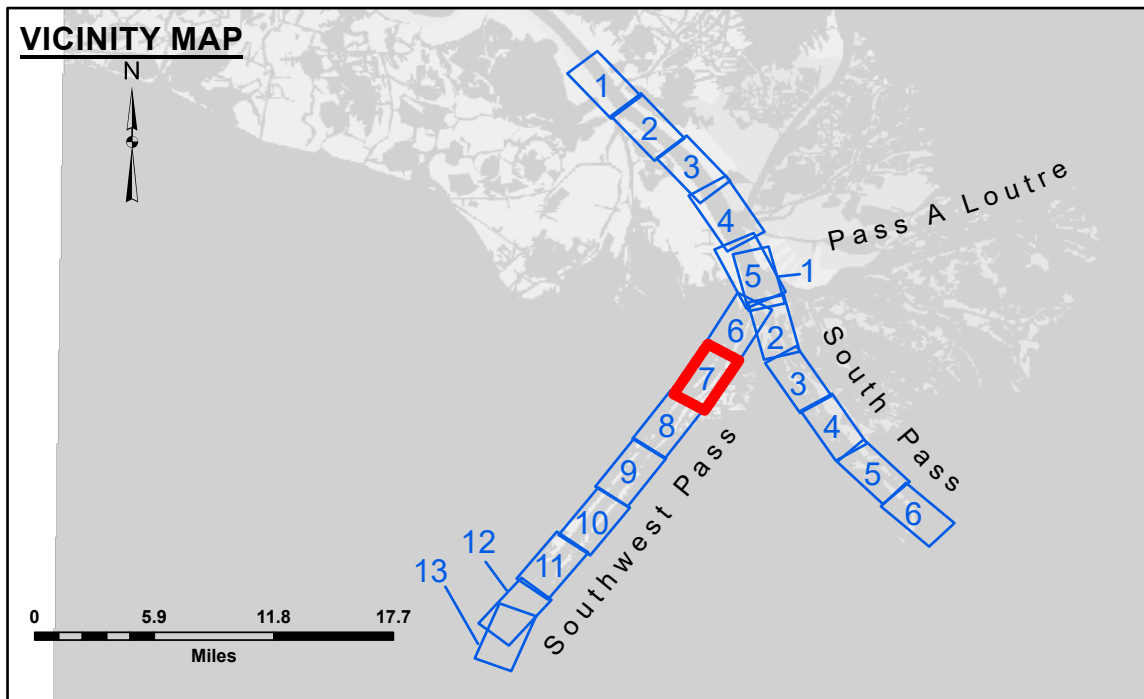


Disclaimer: The data represents the results of data collection/processing for a specific US Army Corps of Engineers activity and is not intended for use for any other purpose. The user is responsible for the results of any application of the data for other than its intended purpose. The Corps does not warrant the accuracy of the data. The Corps does not warrant the accuracy of the data for use in any other activity and natural conditions may change rapidly due to several factors including but not limited to dredging, channel migration, and other factors. The Corps does not warrant the accuracy of the data for use in any other activity and natural conditions may change rapidly due to several factors including but not limited to dredging, channel migration, and other factors. The Corps does not warrant the accuracy of the data for use in any other activity and natural conditions may change rapidly due to several factors including but not limited to dredging, channel migration, and other factors.


DISCLAIMER: The United States Government furnishes these data and the recipient accepts and uses them with the express understanding that the recipient is not to be held liable for any injury, damage, or loss, or for any consequences, expressed or implied, arising from the use of the data. The United States Government does not warrant the accuracy, completeness, or reliability of the data. The recipient agrees to indemnify and hold the United States Government harmless from any and all claims, damages, or losses, or for any consequences, expressed or implied, arising from the use of the data. The recipient agrees to indemnify and hold the United States Government harmless from any and all claims, damages, or losses, or for any consequences, expressed or implied, arising from the use of the data.

U.S. ARMY CORPS OF ENGINEERS NEW ORLEANS DISTRICT	
Submitted:	Surveyed By: RCB & RCC
Recommended:	Plotted By: LLD
Approved:	Checked By: MSK

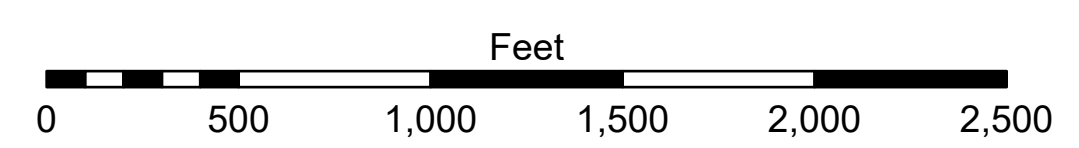
**MISSISSIPPI RIVER - B. R. TO GULF
SOUTHWEST PASS - SHEET 7
SW_07_SWPX_20260501_CS
01 May 2026**



LEGEND	
--- Federal Navigation Channel	● Cable Area
— Federal Navigation Center Line	□ Placement Area
— As-built Pipeline/Cable	□ Anchorage Area
..... Unconfirmed Pipeline/Cable	⊗ Obstruction Point
— Project Depth Contour	★ Wrecks-Submerged
3 Fluff Thickness (feet)*	★ Beacon, General
□ Borrow Area	◆ Red Navigation Buoy
● Shoalest Sounding**	◆ Green Navigation Buoy
■ -10' and above	
■ -10' to -20'	
■ -20' to -30'	
■ -30' to -40'	
■ -40' to -45'	
■ -45' to -50'	
■ -50' to -55'	
■ -55' and below	



Gage Reading: 1.6 MLLW @ H.O.P. (01545 OD) @ 1130
 Sea Conditions: CALM
 Vessel Name: TOBIN
 Survey Type: CONDITION, SB
 Sounding Frequency***: LOW



NOTES:
 Horizontal Coordinate System: North American Datum of 1983 (NAD83), projected to the State Plane Coordinate System (SPCS), Louisiana South Zone. Distance units in U.S. Survey Feet.
 Vertical Datum: 0.0' NAVD86, 2009.55 = -0.32' MLLW = 3.18' MLG
 Soundings are shown in feet and indicate depths below Mean Lower Low Water (MLLW, 12-16). Datum Relationships for gage 01545 as of February 2021: 0.0' NAVD86, 2009.55 = -0.32' MLLW = 3.18' MLG
 Distances on the Mississippi River, above and below Head of Passes are shown at 1 mile intervals.
 The location of navigation aids are base on and provided by the U.S. Coast Guard.
 2024 Aerial Photography data source: Optimal GEO (1998 DOQQ in green)
 Reference is N.O.A. Navigation Chart No. 11361.
 ** Shoalest Sounding per Quarter per Reach.
 *** High frequency (200 kHz) survey data represents the first signal return at a sounding location and will include suspended solids, known as "fluff", if present. Low frequency (24 kHz) survey data normally penetrates through this "fluff" layer to depict elevations of consolidated bottom material. Low frequency accuracies may vary depending on channel conditions and fathometer settings.

**Sheet
Reference
Number
7
of
13**

Revision Number:
5.23.12.3.3.12.3