

Disclaimer: The data represents the results of data collection/processing for a specific US Army Corps of Engineers activity and is not intended for use in any other application. The user is responsible for the results of any application of the data for other than its intended purpose.

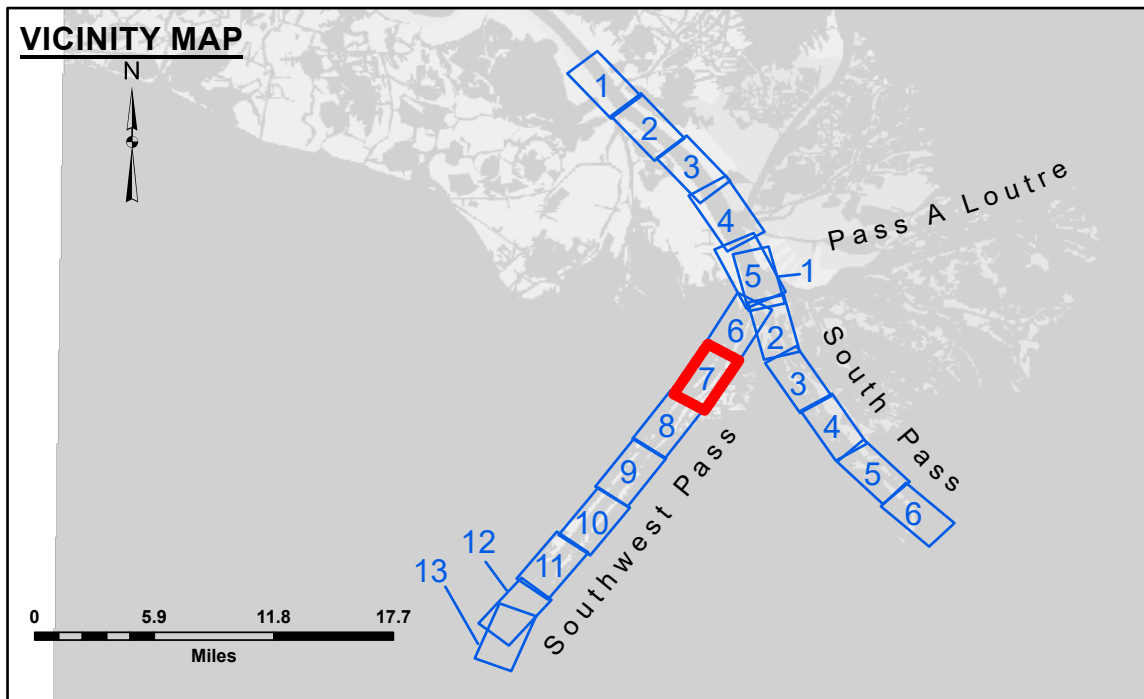
Data: The bathymetric survey data is subject to change rapidly due to several factors including but not limited to dredging activity and natural channel and sounding processes. The U.S. Army Corps of Engineers does not warrant the accuracy of the data in the hydrographical conditions which develop after the date of publication. This data is intended for U.S. Army Corps of Engineers use only. Present riverine conditions may not be the same as those shown on this map.

DISCLAIMER: The United States Government furnishes these data and the recipient accepts and uses them with the express understanding that the United States Government makes no warranty, expressed or implied, concerning the accuracy, completeness, timeliness, or the use of the data. The United States Government is under no liability whatsoever to any person by reason of any use of the data, or for any damage or loss of any kind or nature, including but not limited to, direct or indirect, incidental, or consequential, arising out of the use of the data, or for any damage or loss of any kind or nature, including but not limited to, direct or indirect, incidental, or consequential, arising out of the use of the data, or for any damage or loss of any kind or nature, including but not limited to, direct or indirect, incidental, or consequential, arising out of the use of the data.

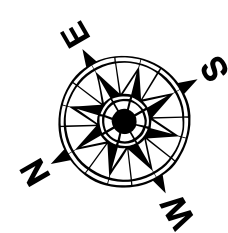
| | | |
|--------------------------------------|-----------------------|-----------|
| Submitted: | Surveyed By: | JUC & DED |
| Recommended: | Plotted By: | TSS |
| Approved: | Chief, Survey Section | MSK |
| Other, Waterways Maintenance Section | | |

U.S. ARMY CORPS OF ENGINEERS
NEW ORLEANS DISTRICT

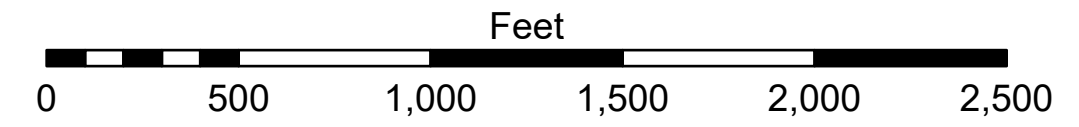
**MISSISSIPPI RIVER - B. R. TO GULF
SOUTHWEST PASS - SHEET 7
SW_07_SWPX_20260504_CS
04 May 2026**



| LEGEND | |
|----------------------------------|-------------------------|
| --- Federal Navigation Channel | ● Cable Area |
| — Federal Navigation Center Line | □ Placement Area |
| — As-built Pipeline/Cable | □ Anchorage Area |
| Unconfirmed Pipeline/Cable | ⊗ Obstruction Point |
| — Project Depth Contour | ★ Wrecks-Submerged |
| 3 Fluff Thickness (feet)* | ★ Beacon, General |
| □ Borrow Area | ◆ Red Navigation Buoy |
| ● Shoalest Sounding** | ◆ Green Navigation Buoy |
| ■ -10' and above | |
| ■ -10' to -20' | |
| ■ -20' to -30' | |
| ■ -30' to -40' | |
| ■ -40' to -45' | |
| ■ -45' to -50' | |
| ■ -50' to -55' | |
| ■ -55' and below | |



Gage Reading: 1.5 MLLW @ H.O.P. (01545 OD) @ 1040
 Sea Conditions: CALM
 Vessel Name: BEAUVAIS
 Survey Type: CONDITION, SB
 Sounding Frequency***: LOW



NOTES:
 Horizontal Coordinate System: North American Datum of 1983 (NAD83), projected to the State Plane Coordinate System (SPCS), Louisiana South Zone. Distance units in U.S. Survey Feet.
 Vertical Datum: 0.0' NAVD86, 2009.55 = -0.32' MLLW = 3.18' MLG
 Soundings are shown in feet and indicate depths below Mean Lower Low Water (MLLW, 12-16). Datum Relationships for gage 01545 as of February 2021: 0.0' NAVD86, 2009.55 = -0.32' MLLW = 3.18' MLG
 Distances on the Mississippi River, above and below Head of Passes are shown at 1 mile intervals.
 The location of navigation aids are base on and provided by the U.S. Coast Guard.
 2024 Aerial Photography data source: Optimal GEO (1998 DOQQ in green)
 Reference is N.O.A.A. Navigation Chart No. 11361.
 ** Shoalest Sounding per Quarter per Reach.
 *** High frequency (200 kHz) survey data represents the first signal return at a sounding location and will include suspended solids, known as "fluff", if present. Low frequency (24 kHz) survey data normally penetrates through this "fluff" layer to depict elevations of consolidated bottom material. Low frequency accuracies may vary depending on channel conditions and fathometer settings.

**Sheet
Reference
Number
7
of
13**

Revision Number:
5.23.12.3-3.23.12.3