

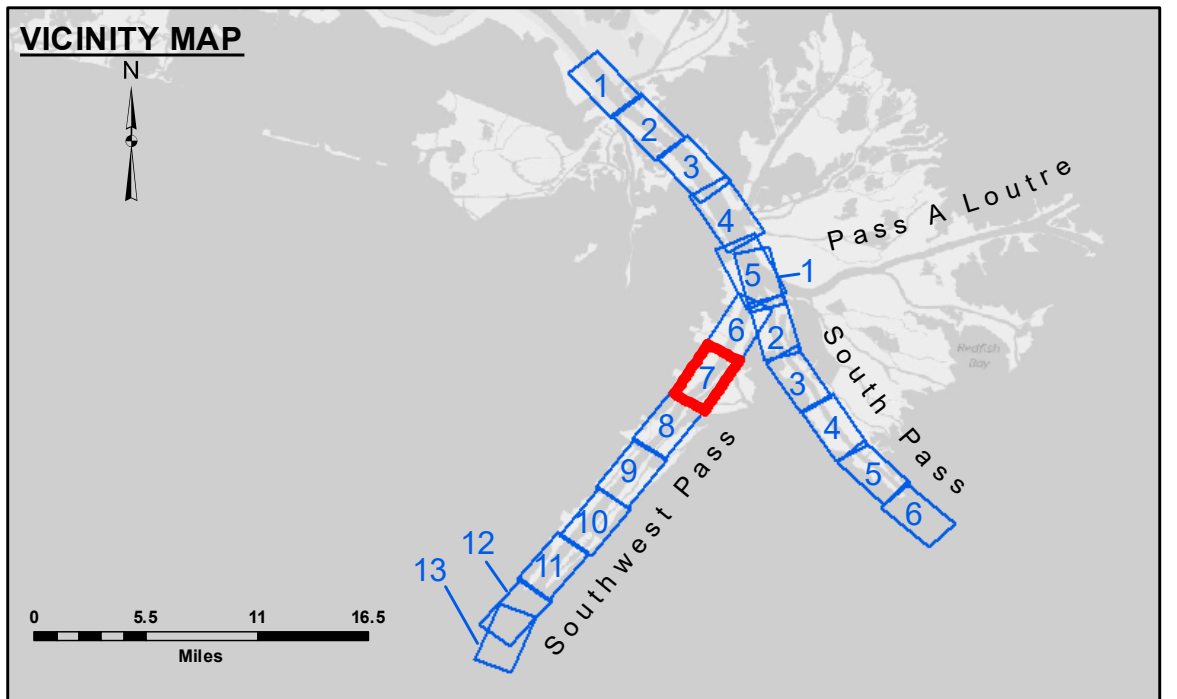
Accession: This United States Government furnishes these data and the recipient accepts and uses them with the express understanding that they are not to be distributed, reproduced, or used in any manner that would imply endorsement, approval, or warranty by the U.S. Army Corps of Engineers. The user is responsible for the results of any use of the data. The U.S. Army Corps of Engineers does not assume any liability for any use of the data for purposes not intended by the U.S. Army Corps of Engineers.

Data: Constant Hydrographic survey data is subject to change and is not intended to be used as a permanent record. The user is responsible for the results of any use of the data. The U.S. Army Corps of Engineers does not assume any liability for any use of the data for purposes not intended by the U.S. Army Corps of Engineers.

Disclaimer: The information depicted on this map represents the results of a survey conducted by the U.S. Army Corps of Engineers. It is not to be used as a substitute for a professional survey. The U.S. Army Corps of Engineers does not assume any liability for any use of the data for purposes not intended by the U.S. Army Corps of Engineers.


U.S. ARMY CORPS OF ENGINEERS NEW ORLEANS DISTRICT		
Submitted:	Surveyed By:	Checked By:
Recommended:	JH & TDG	MSK
Approved:	Plotted By:	
	TSS	

**MISSISSIPPI RIVER - B.R. TO GULF
SOUTHWEST PASS - SHEET 7
SW_07_SWP_20180911_CS
11 September 2018**




LEGEND

— Federal Navigation Channel	○ Cable Area	□ Borrow Area	■ -10' and above
— Federal Navigation Center Line	□ Placement Area	● Shoalest Sounding**	■ -10' to -20'
— As-built Pipeline/Cable	□ Anchorage Area	☆ Beacon, General	■ -20' to -30'
..... Unconfirmed Pipeline/Cable	⊗ Obstruction Point	◆ Red Navigation Buoy	■ -30' to -40'
— Project Depth Contour	⚓ Wrecks-Submerged	◆ Green Navigation Buoy	■ -40' to -45'
			■ -45' to -48.5'
			■ -48.5' to -55'
			■ -55' and below



Gage Reading: 1.2 MLLW @ HEAD OF PASSES @ 0910
 Sea Conditions: CALM
 Vessel Name: JOHN BOPP
 Survey Type: CONDITION, SB
 Sounding Frequency***: LOW



NOTES:
 Horizontal Coordinate System: North American Datum of 1983 (NAD83), projected to the State Plane Coordinate System (SPCS), Louisiana South Zone. Distance units in U.S. Survey Feet.
 Vertical Datum: Mean Lower Low Water (MLLW, 07-11).
 Soundings are shown in feet and indicate depths below Mean Lower Low Water (MLLW, 07-11). Datum Relationships for gage 01545 as of July 2015:
 0.0' NAVD88 = -0.18' MLLW = 3.32' MLG
 Distances on the Mississippi River, above and below Head of Passes are shown at 1 mile intervals.
 The location of navigation aids are based on and provided by the U.S. Coast Guard.
 2016 Aerial Photography data source: Precision Aerial Reconnaissance, LLC (1998 DOQQ in green)
 Reference is N.O.A. Navigation Chart No. 11361.
 ** Shoalest Sounding per Quarter per Reach.
 *** High frequency (200 kHz) survey data represents the first signal return at a sounding location and will include suspended solids, known as "fluff", if present. Low frequency (24 kHz) survey data normally penetrates through this "fluff" layer to depict elevations of consolidated bottom material. Low frequency accuracies may vary depending on channel conditions and fathometer settings.

**Sheet Reference Number
7 of 13**

Revision Number:
3.13-20160811