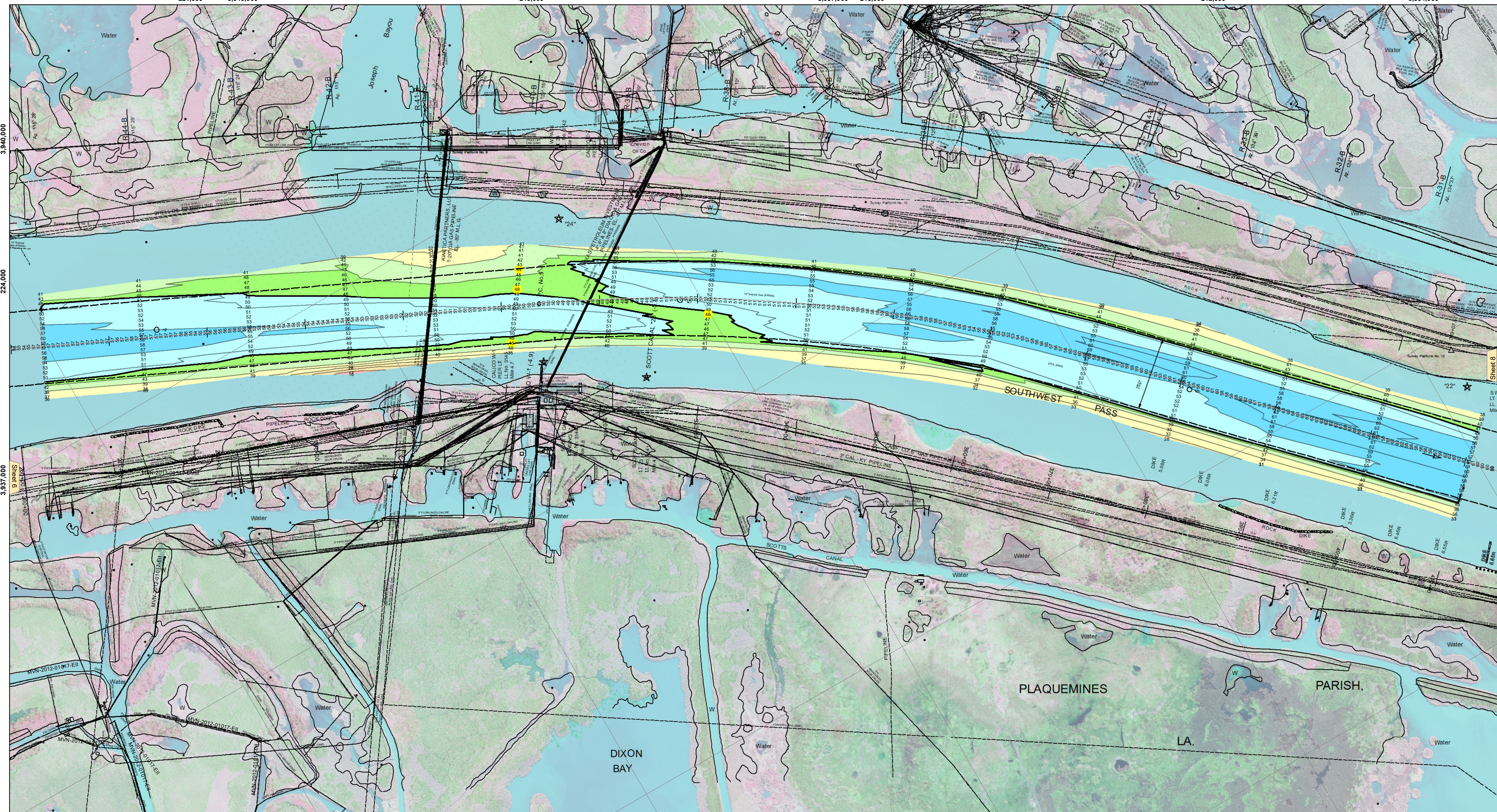
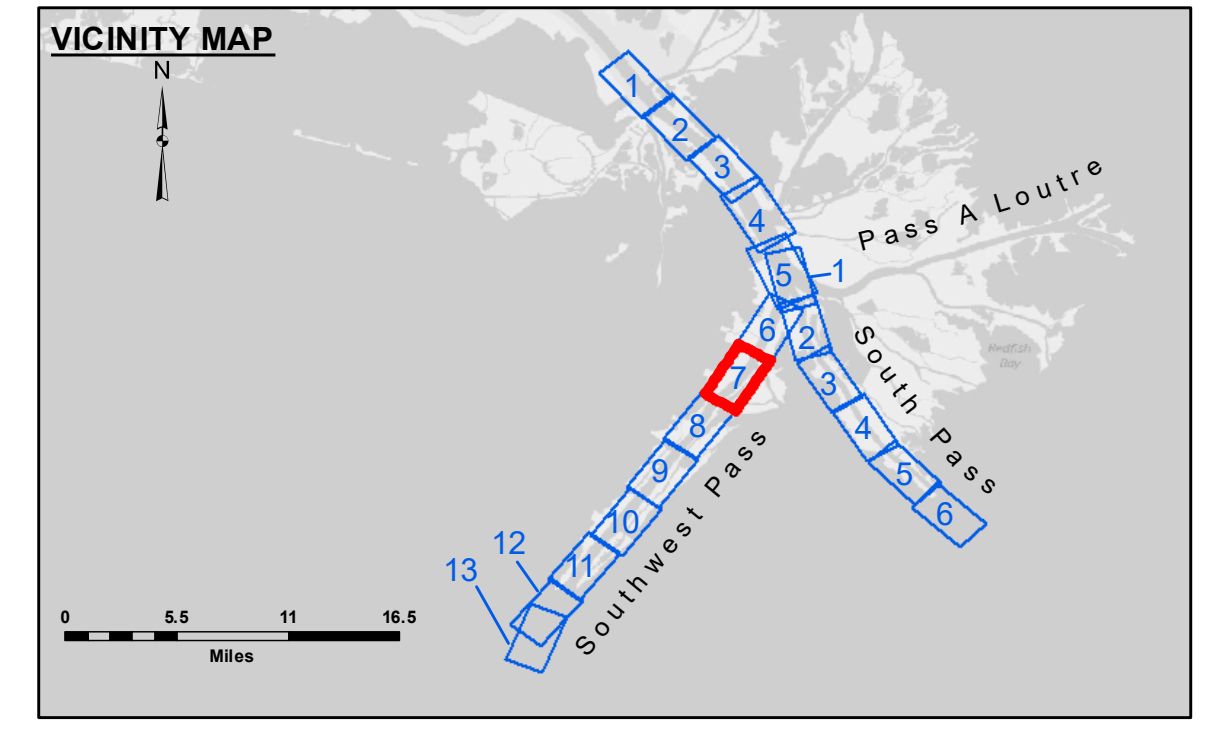


221,000 3,940,000 218,000 3,937,000 215,000 212,000 3,934,000




3,934,000 224,000 3,931,000 221,000 218,000 3,928,000 215,000

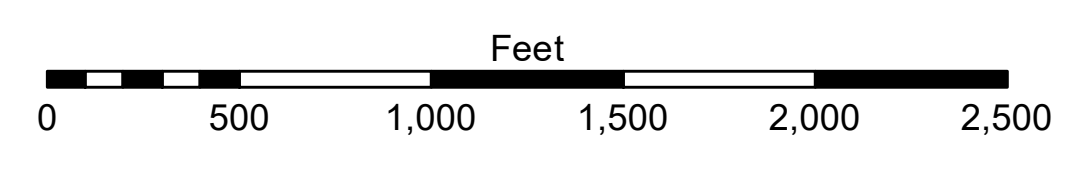


LEGEND

- - - Federal Navigation Channel	● Cable Area	□ Borrow Area	■ -10' and above
- Federal Navigation Center Line	□ Placement Area	● Shoalest Sounding**	■ -10' to -20'
- - - As-built Pipeline/Cable	□ Anchorage Area	☆ Beacon, General	■ -20' to -30'
..... Unconfirmed Pipeline/Cable	⊗ Obstruction Point	◆ Red Navigation Buoy	■ -30' to -40'
- - - Project Depth Contour	⚡ Wrecks-Submerged	◆ Green Navigation Buoy	■ -40' to -45'
			■ -45' to -48.5'
			■ -48.5' to -55'
			■ -55' and below



Gage Reading: 2.5 MLLW @ HEAD OF PASSES @ 1435
 Sea Conditions: CHOPPY
 Vessel Name: BEAUVAIS
 Survey Type: CONDITION, SB
 Sounding Frequency***: LOW



NOTES:
 Horizontal Coordinate System: North American Datum of 1983 (NAD83), projected to the State Plane Coordinate System (SPCS), Louisiana South Zone. Distance units in U.S. Survey Feet.
 Vertical Datum: 2016 Aerial Photography data source: Precision Aerial Reconnaissance, LLC (1998 DOQQ in green).
 Soundings are shown in feet and indicate depths below Mean Lower Low Water (MLLW, 07-11). Datum Relationships for gage 01545 as of July 2015: 0.0' NAVD88 = -0.18' MLLW = 3.32' MLG
 Distances on the Mississippi River, above and below Head of Passes are shown at 1 mile intervals.
 The location of navigation aids are base on and provided by the U.S. Coast Guard.
 Reference is N.O.A. Navigation Chart No. 11361.
 *** Shoalest Sounding per Quarter per Reach.
 ** High frequency (200 kHz) survey data represents the first signal return at a sounding location and will include suspended solids, known as "fluff", if present. Low frequency (24 kHz) survey data normally penetrates through this "fluff" layer to depict elevations of consolidated bottom material. Low frequency accuracies may vary depending on channel conditions and fathometer settings.



DISCLAIMER
 The United States Government furnishes these data and the recipient accepts and uses them with the express understanding that the Government makes no warranty, expressed or implied, as to the accuracy, completeness, reliability, usability or suitability for any particular purpose of the data. The user is responsible for the results of any use of the data under no liability whatsoever to any person by reason of any use of the data. These data are being made available to the public under the terms of the Government's public domain policy. The recipient may not transfer these data to others without obtaining the permission of the U.S. Army Corps of Engineers. The recipient agrees to indemnify and hold the U.S. Army Corps of Engineers harmless from any and all claims, damages, losses, or expenses, including reasonable attorneys' fees, that may be asserted against the U.S. Army Corps of Engineers, its employees, officers, or agents, arising out of or resulting from the use of the data. Prudent mariners should not rely solely upon it.

U.S. ARMY CORPS OF ENGINEERS NEW ORLEANS DISTRICT		
Submitted:	Surveyed By: JTB & MGF	Plotted By: RSL
Recommended: Chief Survey Section		Checked By: MSK
Approved:	Chief Waterways Maintenance Section	

**MISSISSIPPI RIVER - B.R. TO GULF
 SOUTHWEST PASS - SHEET 7
 SW_07_SWP_20190225_CS
 25 February 2019**

**Sheet Reference Number
 7 of 13**