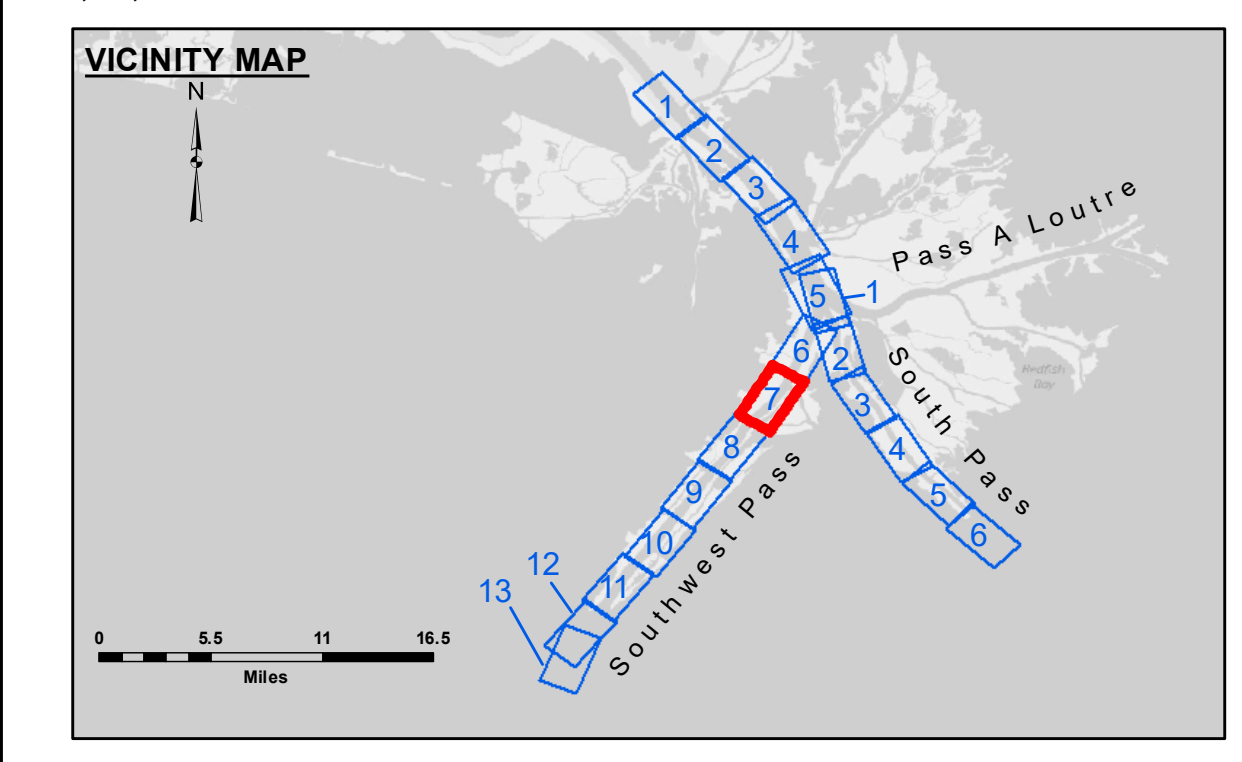
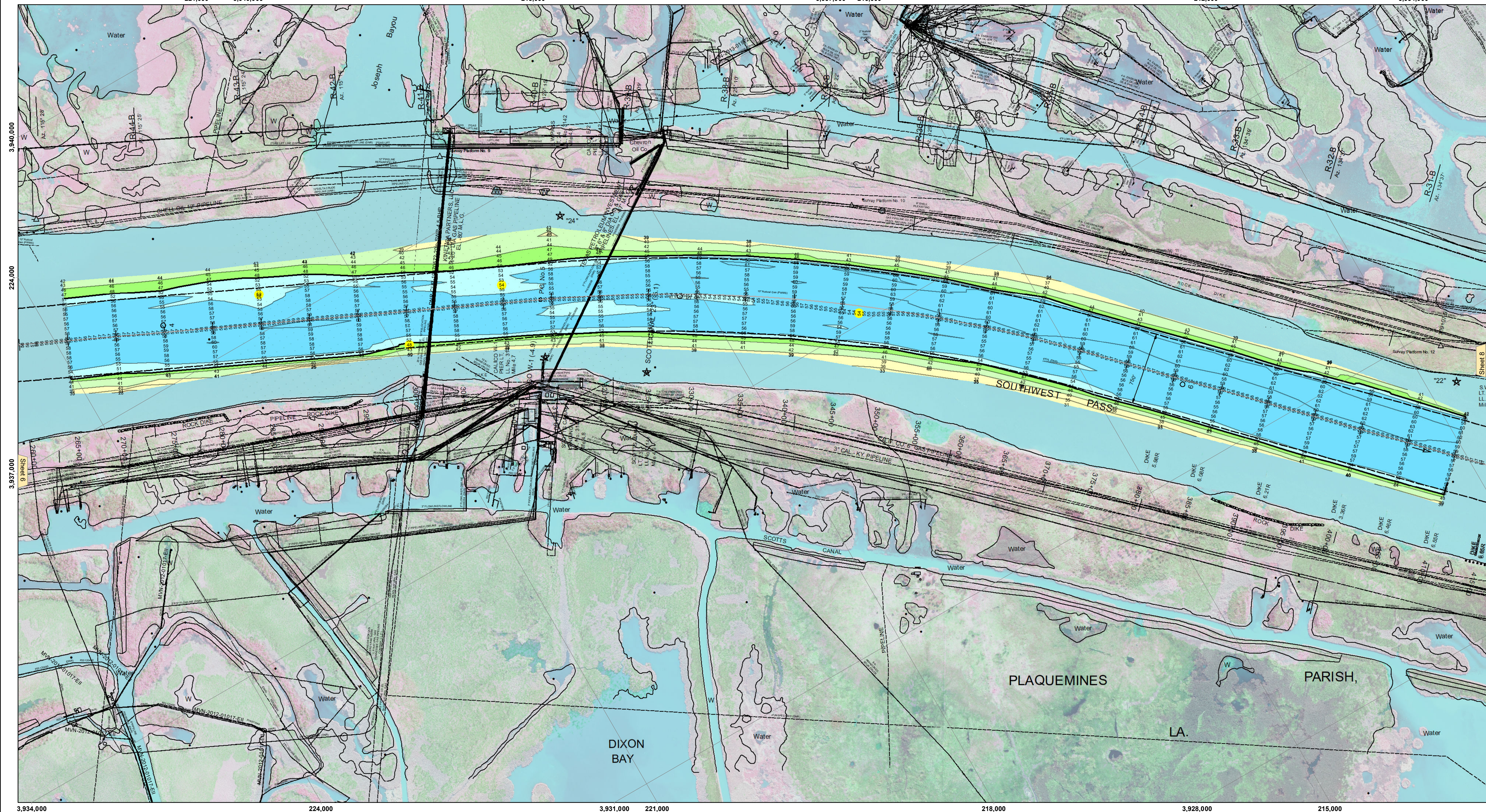



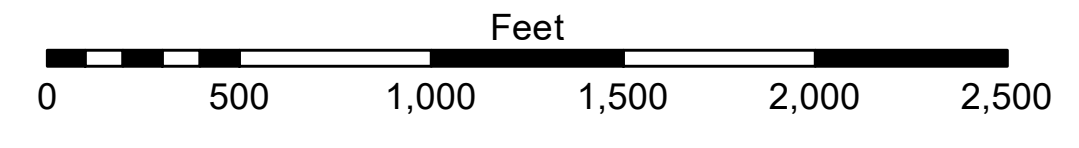
221,000 3,940,000 218,000 3,937,000 215,000 212,000 3,934,000



LEGEND table with symbols for Federal Navigation Channel, Cable Area, Borrow Area, Shoalest Sounding, etc.



Gage Reading: 1.1 MLLW @ HEAD OF PASSES @ 1255
Sea Conditions: CALM
Vessel Name: BLANCHARD
Survey Type: CONDITION, SB
Sounding Frequency***: LOW



NOTES: Horizontal Coordinate System: North American Datum of 1983 (NAD83), projected to the State Plane Coordinate System (SPCS), Louisiana South Zone. Vertical Datum: Mean Low Water (MLLW), 12-16. Reference is N.O.A. Navigation Chart No. 11361.



Distribution Liability: The data represents the results of data collection... The user is responsible for the results of the data... The information depicted on the map represents the results of a... considered to represent the general condition existing at that time.

Table with columns: Submitted, Recommended, Approved, Surveyed By, Plotted By, Checked By.

MISSISSIPPI RIVER - B.R. TO GULF
SOUTHWEST PASS - SHEET 7
SW_07_SWP_20210715_CS
15 July 2021

Sheet Reference Number
7 of 13
Revision Number: 4.1-20191105