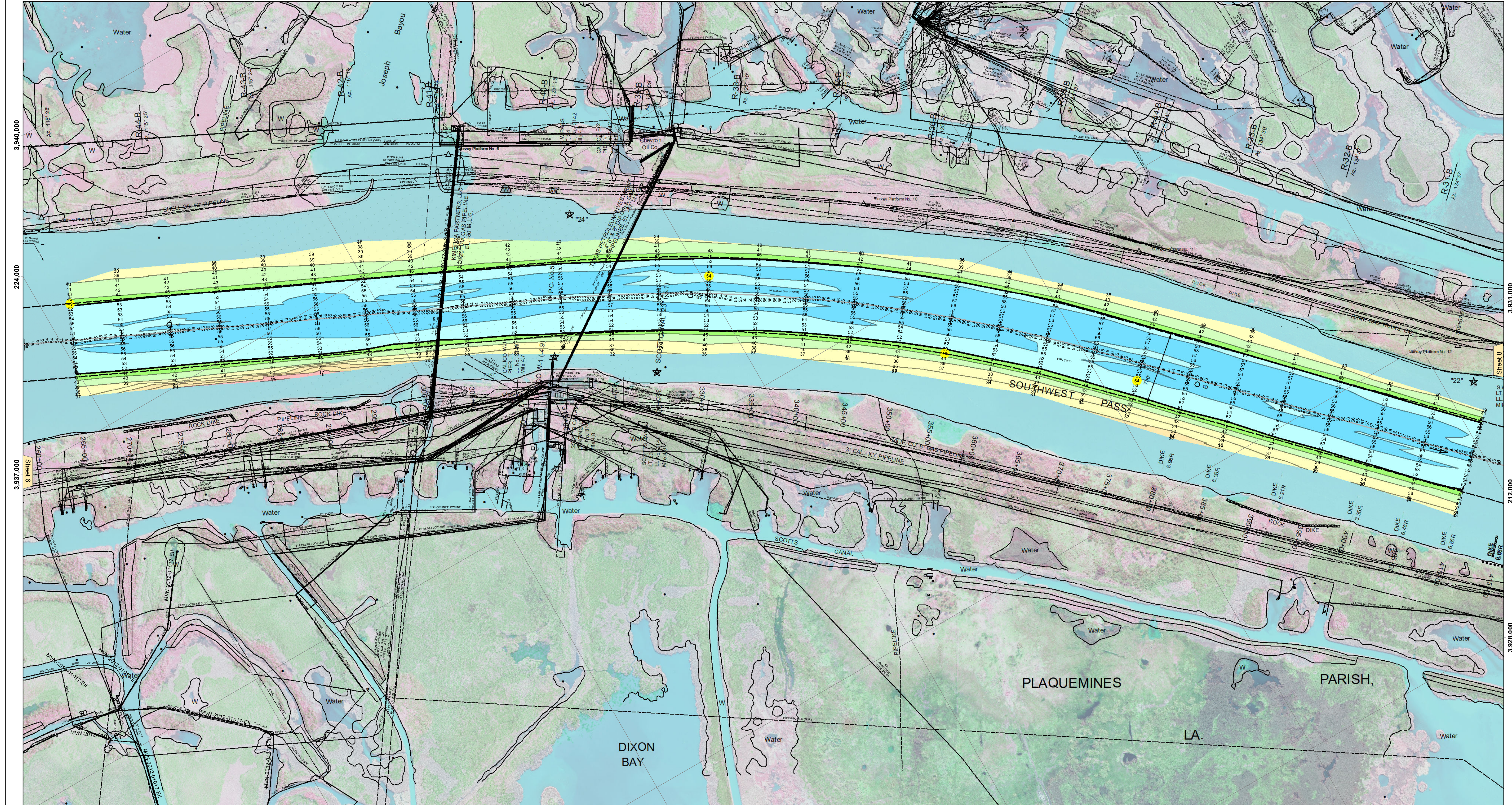


221,000 3,940,000 218,000 3,937,000 215,000 212,000 3,934,000



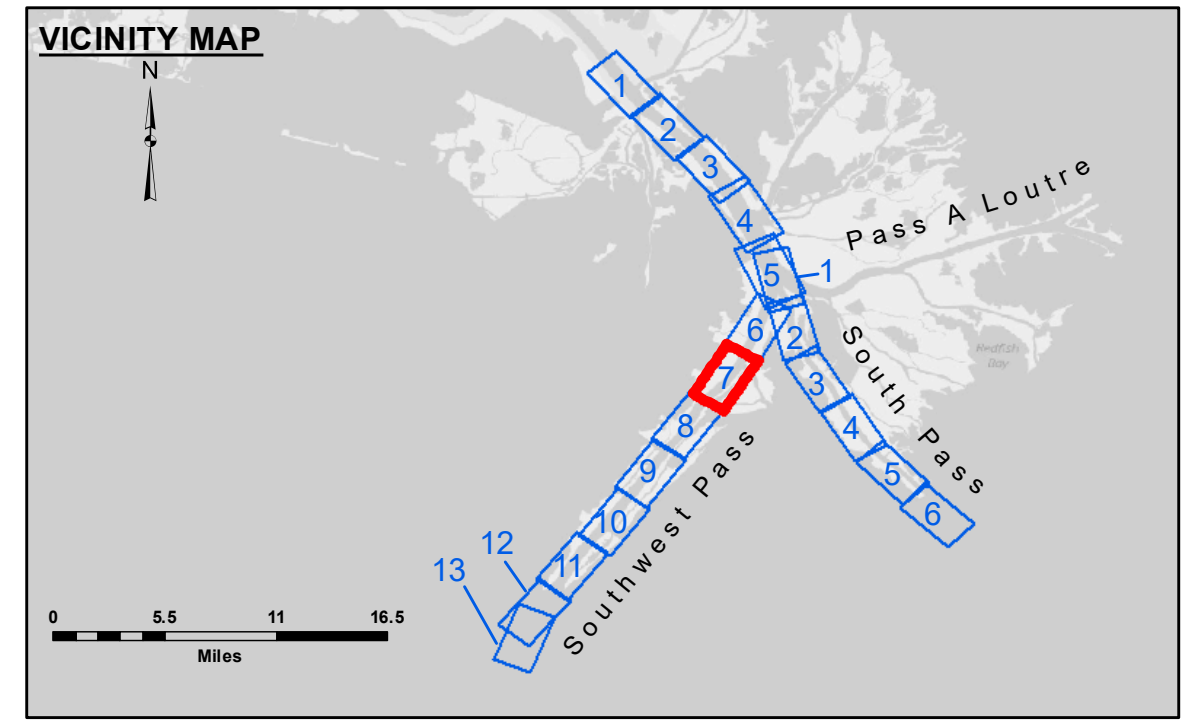
3,934,000 224,000 3,931,000 221,000 218,000 3,928,000 215,000



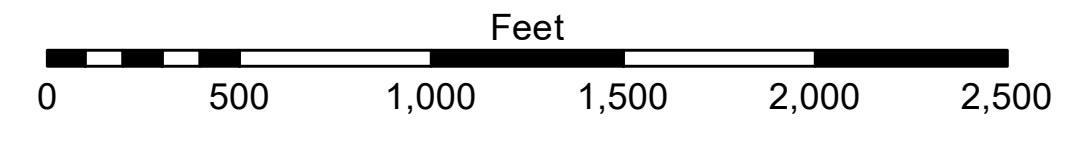

DISCLAIMER: The data represents the results of data collection... Distribution Liability: The data represents the results of data collection...

Table with columns: Submitted, Recommended, Approved, and rows for Surveyed By, Plotted By, Checked By.

MISSISSIPPI RIVER - B.R. TO GULF
SOUTHWEST PASS - SHEET 7
SW\_07\_SWP\_20221129\_CS
29 November 2022



LEGEND table with symbols for Federal Navigation Channel, Cable Area, Borrow Area, Shoalest Sounding, Beacons, etc.



Gage Reading: 0.0 MLLW @ HEAD OF PASSES @ 1040
Sea Conditions: CALM
Vessel Name: OB-173
Survey Type: CONDITION, SB
Sounding Frequency\*\*\*: LOW

NOTES:
Horizontal Coordinate System: North American Datum of 1983 (NAD83)
Vertical Datum: 0.0 NAVD83, 2009.55 = -0.32' MLLW = 3.18' MLG
Reference is N.O.A. Navigation Chart No. 11361.

Sheet Reference Number
7 of 13
Revision Number: 4.2-202 (04/20)