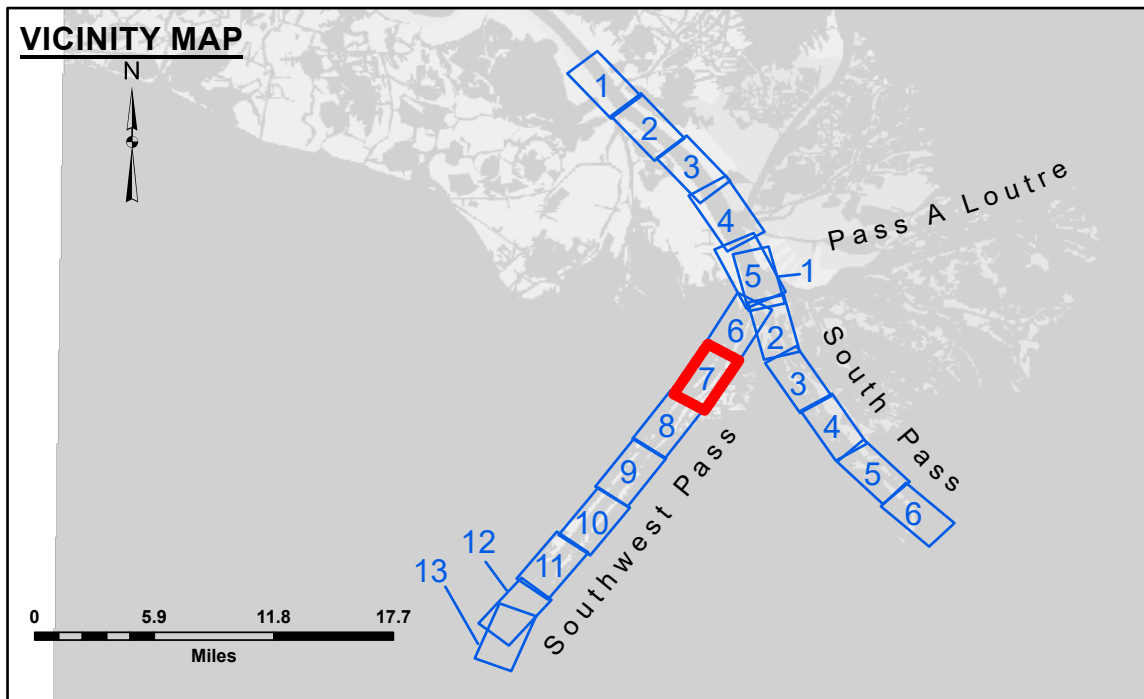


Disclaimer: The data represented on this map were collected by the Corps of Engineers and are not intended for use in any other application. The user is responsible for the results of any application of the data for other than its intended purpose. The Corps of Engineers is not liable for any damage or injury resulting from the use of this data for any purpose other than that for which it was collected.

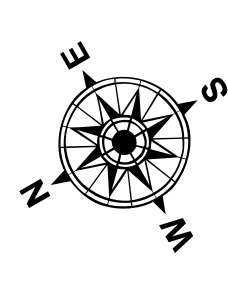
DISCLAIMER: The United States Government furnishes these data and the recipient accepts and uses them with the express understanding that the United States Government makes no warranty, expressed or implied, concerning the accuracy, completeness, timeliness, or the use of the data. The United States Government is not liable for any damage or injury resulting from the use of these data for any purpose other than that for which they were collected. The recipient may not transfer these data to others without obtaining the permission of the United States Government.

Submitted:	Surveyed By:
Recommended:	JTB & RCC
Approved:	Plotted By:
Chief, Survey Section	TSS
Chief, Waterways Maintenance Section	Checked By:
	MSK

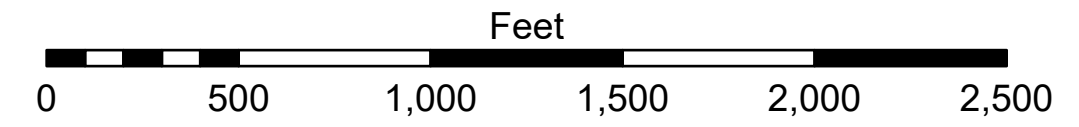
**MISSISSIPPI RIVER - B. R. TO GULF
SOUTHWEST PASS - SHEET 7
SW_07_SWP_20260317_CS
17 March 2026**



LEGEND		3 Fluff Thickness (feet)*	
--- Federal Navigation Channel	● Cable Area	■ -10' and above	
— Federal Navigation Center Line	□ Placement Area	■ -10' to -20'	
— As-built Pipeline/Cable	□ Anchorage Area	■ -20' to -30'	
..... Unconfirmed Pipeline/Cable	⊗ Obstruction Point	■ -30' to -40'	
— Project Depth Contour	⚓ Wrecks-Submerged	■ -40' to -45'	
	★ Beacon, General	■ -45' to -50'	
	◆ Green Navigation Buoy	■ -50' to -55'	
		■ -55' and below	
		■ Borrow Area	
		● Shoalest Sounding**	



Gage Reading: 0.2 MLLW @ H.O.P (01525) @ 0920
 Sea Conditions: CALM
 Vessel Name: TOBIN
 Survey Type: CONDITION, SB
 Sounding Frequency***: LOW



NOTES:
 Horizontal Coordinate System: North American Datum of 1983 (NAD83), projected to the State Plane Coordinate System (SPCS), Louisiana South Zone. Distance units in U.S. Survey Feet.
 Vertical Datum: Soundings are shown in feet and indicate depths below Mean Lower Low Water (MLLW, 12-16). Datum Relationships for gage 01545 as of February 2021: 0.0' NAVD86, 2009.55 = -0.32' MLLW = 3.18' MLG
 Distances on the Mississippi River, above and below Head of Passes are shown at 1 mile intervals.
 The location of navigation aids are base on and provided by the U.S. Coast Guard.
 2024 Aerial Photography data source: Optimal GEO (1998 DOQQ in green)
 Reference is N.O.A.A. Navigation Chart No. 11361.
 ** Shoalest Sounding per Quarter per Reach.
 *** High frequency (200 kHz) survey data represents the first signal return at a sounding location and will include suspended solids, known as "fluff", if present. Low frequency (24 kHz) survey data normally penetrates through this "fluff" layer to depict elevations of consolidated bottom material. Low frequency accuracies may vary depending on channel conditions and fathometer settings.

**Sheet
Reference
Number
7 of 13**

Revision Number:
5.23.12-3.23.12.3