

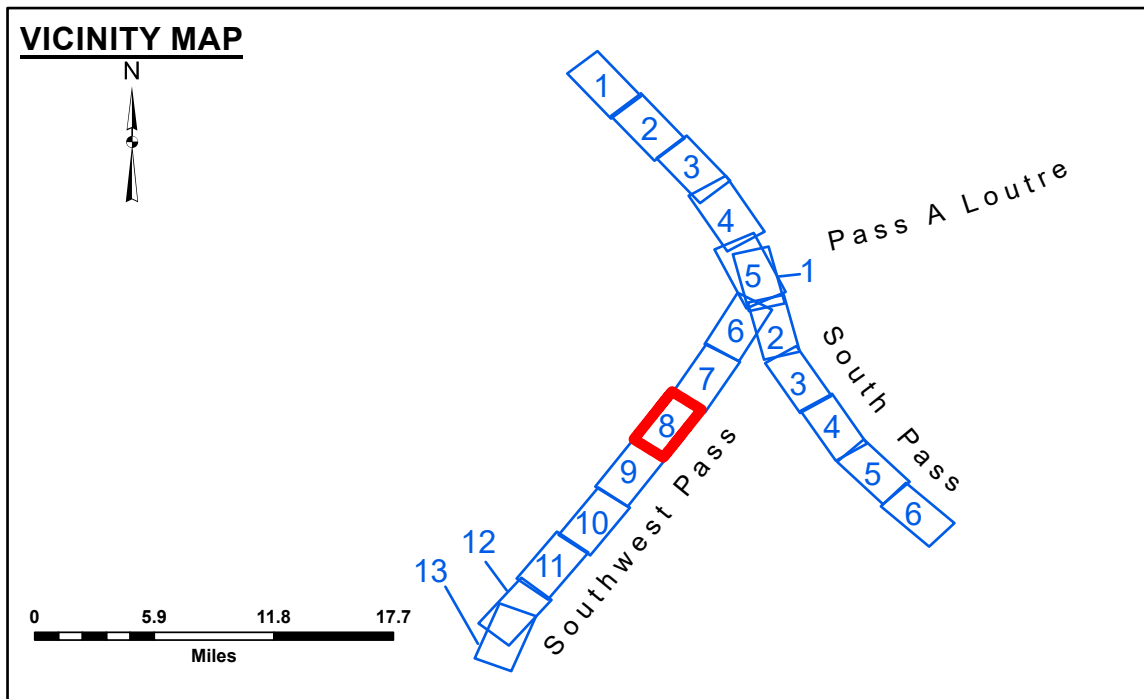
DISCLAIMER: The data represented on this map were collected by the Corps of Engineers and are not to be used for any purpose other than that for which they were collected. The user is responsible for the results of any application of the data for other than the intended purpose. The Corps of Engineers is not liable for any damage or injury resulting from the use of this map. The Corps of Engineers is not responsible for any damage or injury resulting from the use of this map. The Corps of Engineers is not responsible for any damage or injury resulting from the use of this map.

DISCLAIMER: The United States Government furnishes this data and the recipient is responsible for its use. The recipient is responsible for the results of any application of the data for other than the intended purpose. The recipient is responsible for the results of any application of the data for other than the intended purpose. The recipient is responsible for the results of any application of the data for other than the intended purpose.


Submitted:	Surveyed By:
Recommended:	JTB & DED
Approved:	Plotted By:
	LLD
	Checked By:
	MSK

**MISSISSIPPI RIVER - B.R. TO GULF
SOUTHWEST PASS - SHEET 8
SW_08_SWPX_20241010_CS
10 October 2024**

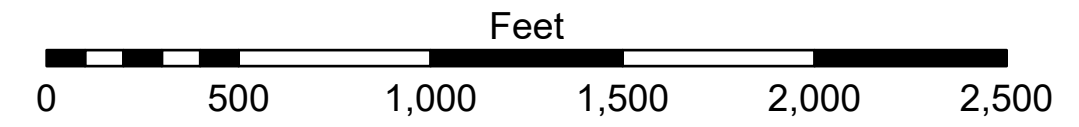
**Sheet
Reference
Number
8 of 13**



LEGEND		3 Fluff Thickness (feet)*	
--- Federal Navigation Channel	○ Cable Area	Blue	-10' and above
— Federal Navigation Center Line	□ Placement Area	Yellow	-10' to -20'
— As-built Pipeline/Cable	□ Anchorage Area	Orange	-20' to -30'
..... Unconfirmed Pipeline/Cable	⊗ Obstruction Point	Light Green	-30' to -40'
— Project Depth Contour	⚓ Wrecks-Submerged	Green	-40' to -45'
	★ Beacon, General	Light Blue	-45' to -50'
	◆ Red Navigation Buoy	Dark Blue	-50' to -55'
	◆ Green Navigation Buoy	Lightest Blue	-55' and below



Gage Reading: 1.5 MLLW @ MM 7.5 LT-21 (01575) @ 0915
 Sea Conditions: Calm
 Vessel Name: OB 173
 Survey Type: CONDITION, SB
 Sounding Frequency***: LOW



NOTES:
 Horizontal Coordinate System: North American Datum of 1983 (NAD83), projected to the State Plane Coordinate System (SPCS), Louisiana South Zone. Distance units in U.S. Survey Feet.
 Vertical Datum: Mean Low Water (MLLW, 12-15).
 Soundings are shown in feet and indicate depths below Mean Low Water (MLLW, 12-15). Datum Relationships for gage 01575 as of March 2020: 0.0' NAVD83, 2009.55 = 0.10' MLLW = 3.60' MLG
 Distances on the Mississippi River, above and below Head of Passes are shown at 1 mile intervals.
 The location of navigation aids are base on and provided by the U.S. Coast Guard.
 2024 Aerial Photography data source: Optimal GEO (1998 DOQQ in green)
 Reference is N.O.A.A. Navigation Chart No. 11361.
 *** Shoalest Sounding per Quarter per Reach.
 *** High frequency (200 kHz) survey data represents the first signal return at a sounding location and will include suspended solids, known as "fluff", if present. Low frequency (24 kHz) survey data normally penetrates through this "fluff" layer to depict elevations of consolidated bottom material. Low frequency accuracies may vary depending on channel conditions and fathometer settings.

Revision Number: 5.23.12.3-3.12.3