

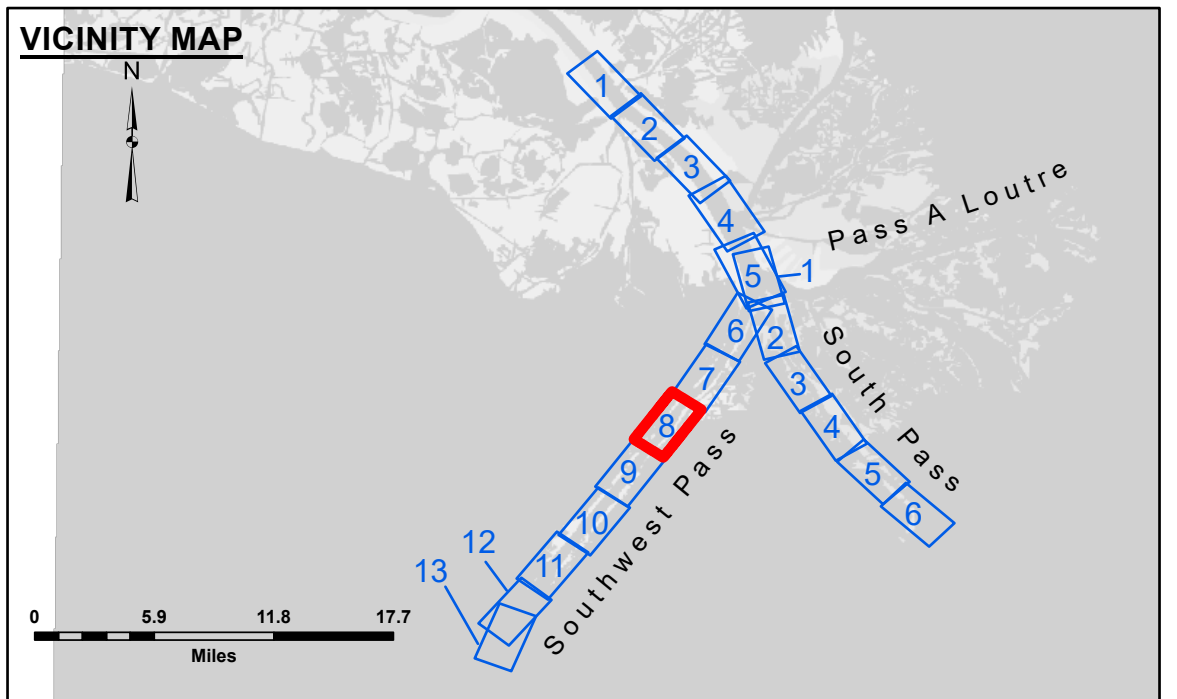
DISCLAIMER: The data represented by this map is the result of a collection of data from various sources. The Corps of Engineers does not warrant the accuracy, completeness, or reliability of the data. The user is responsible for the results of any application of the data for other than its intended purpose. The Corps of Engineers is not liable for any damage or injury resulting from the use of this map. The Corps of Engineers is not responsible for any errors or omissions in this map. The Corps of Engineers is not responsible for any changes in the data after the date of publication. This data is intended for use by the U.S. Army Corps of Engineers and its authorized personnel only.

DISCLAIMER: The United States Government furnishes this data and the recipient accepts and uses them with the express understanding that the Government makes no warranty, expressed or implied, concerning the accuracy, completeness, or reliability of the data. The recipient agrees to indemnify and hold the Government harmless from any and all claims, damages, and expenses, including reasonable attorneys' fees, that may be asserted against or incurred by the Government or its employees, agents, or contractors, in connection with the use of this data. The recipient agrees to release the Government from all liability whatsoever to any person by reason of any use of this data, whether or not such use was foreseeable, except as expressly provided herein. The recipient agrees to release the Government from all liability for any damage or injury resulting from the use of this data. The recipient agrees to release the Government from all liability for any changes in the data after the date of publication. This data is intended for use by the U.S. Army Corps of Engineers and its authorized personnel only.


Submitted:	Surveyed By:	JTB & RCC
Recommended:	Plotted By:	TSS
Approved:	Checked By:	MSK

U.S. ARMY CORPS OF ENGINEERS
NEW ORLEANS DISTRICT

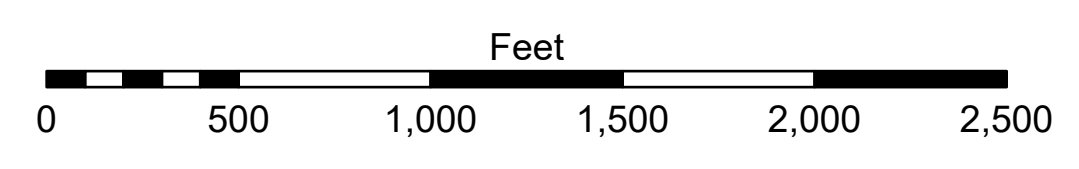
**MISSISSIPPI RIVER - B. TO GULF
SOUTHWEST PASS - SHEET 8
SW_08_SWPX_20260408_CS
08 April 2026**



LEGEND	
--- Federal Navigation Channel	● Cable Area
— Federal Navigation Center Line	□ Placement Area
— As-built Pipeline/Cable	□ Anchorage Area
..... Unconfirmed Pipeline/Cable	⊗ Obstruction Point
— Project Depth Contour	★ Wrecks-Submerged
3 Fluff Thickness (feet)*	★ Beacon, General
□ Borrow Area	◆ Red Navigation Buoy
● Shoalest Sounding**	◆ Green Navigation Buoy
■ -10' and above	
■ -10' to -20'	
■ -20' to -30'	
■ -30' to -40'	
■ -40' to -45'	
■ -45' to -55'	
■ -55' and below	



Gage Reading: 2.2 MLLW @ MM 7.5 LT-21 (01575) @ 1215
 Sea Conditions: CALM
 Vessel Name: VESSEL_NAME
 Survey Type: CONDITION, SB
 Sounding Frequency***: LOW



NOTES:
 Horizontal Coordinate System: North American Datum of 1983 (NAD83), projected to the State Plane Coordinate System (SPCS), Louisiana South Zone. Distance units in U.S. Survey Feet.
 Vertical Datum: 2.2 MLLW @ MM 7.5 LT-21 (01575) @ 1215
 Soundings are shown in feet and indicate depths below Mean Lower Low Water (MLLW, 12-15). Datum Relationships for gage 01575 as of February 2021: 0.0' NAVD83, 2009.55 = 0.10' MLLW = 3.60' MLG
 Distances on the Mississippi River, above and below Head of Passes are shown at 1 mile intervals.
 The location of navigation aids are base on and provided by the U.S. Coast Guard.
 2024 Aerial Photography data source: Optimal GEO (1998 DOQQ in green)
 Reference is N.O.A. Navigation Chart No. 11361.
 ** Shoalest Sounding per Quarter per Reach.
 *** High frequency (200 kHz) survey data represents the first signal return at a sounding location and will include suspended solids, known as "fluff", if present. Low frequency (24 kHz) survey data normally penetrates through this "fluff" layer to depict elevations of consolidated bottom material. Low frequency accuracies may vary depending on channel conditions and fathometer settings.

**Sheet Reference Number
8 of 13**

Revision Number: 5.23.12.3-3.12.3