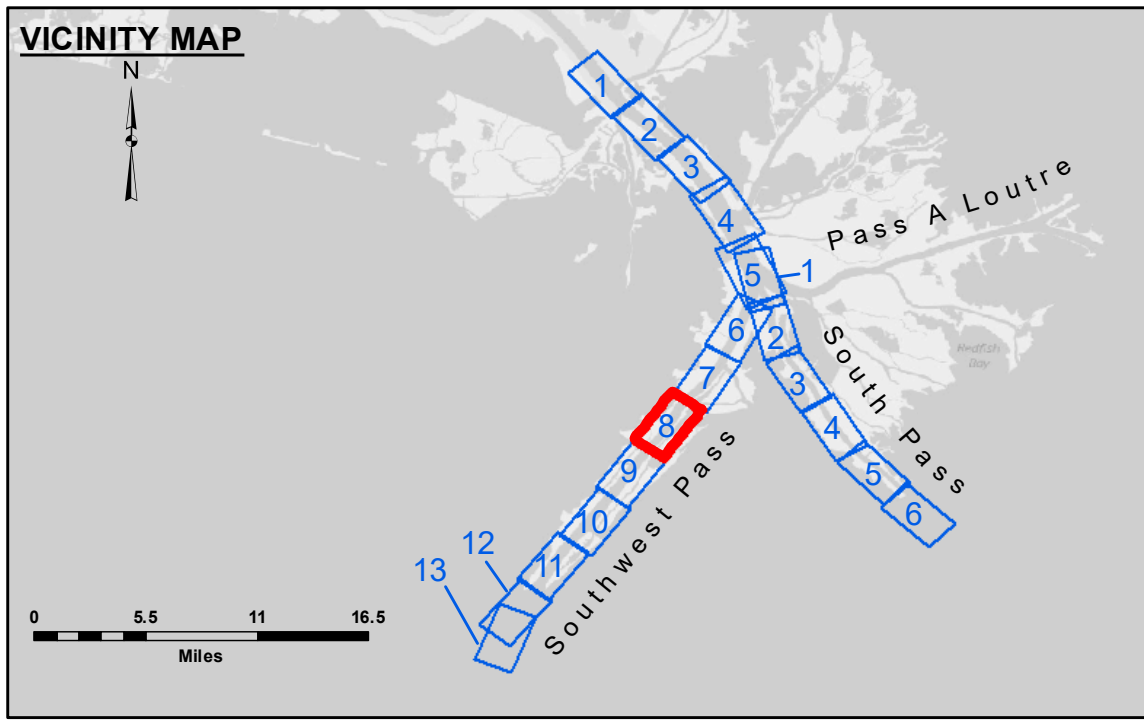



**CUTTERHEAD DREDGE CAPTAIN FRANK  
DREDGING MILE 6.8 BHP TO MILE 8.2 BHP  
EAST HALF OF THE CHANNEL**

3,931,000  
212,000  
3,928,000

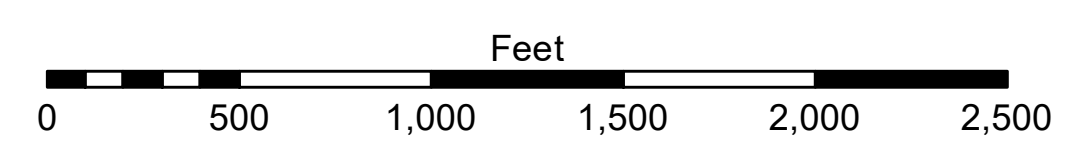
3,922,000  
200,000  
3,915,000



LEGEND			
--- Federal Navigation Channel	● Cable Area	□ Borrow Area	■ -10' and above
— Federal Navigation Center Line	■ Placement Area	● Shoalest Sounding**	■ -10' to -20'
— As-built Pipeline/Cable	□ Anchorage Area	★ Beacon, General	■ -20' to -30'
..... Unconfirmed Pipeline/Cable	⊗ Obstruction Point	◆ Red Navigation Buoy	■ -30' to -40'
— Project Depth Contour	⚓ Wrecks-Submerged	◆ Green Navigation Buoy	■ -40' to -45'
			■ -45' to -48.5'
			■ -48.5' to -55'
			■ -55' and below



Gage Reading: 2.1 MLLW @ LIGHT-21 @ 1350  
 Sea Conditions: CALM  
 Vessel Name: TECHE  
 Survey Type: CONDITION, SB  
 Sounding Frequency\*\*\*: LOW



**NOTES:**  
 Horizontal Coordinate System:  
 North American Datum of 1983 (NAD83), projected to the State Plane Coordinate System (SPCS), Louisiana South Zone. Distance units in U.S. Survey Feet.  
 Vertical Datum:  
 Soundings are shown in feet and indicate depths below Mean Lower Low Water (MLLW, 07-11). Datum Relationships for gage 01575 as of July 2015:  
 0.0' NAVD88 = 0.17' MLLW = 3.67' MLG  
 Distances on the Mississippi River, above and below Head of Passes are shown at 1 mile intervals.  
 The location of navigation aids are base on and provided by the U.S. Coast Guard.  
 2016 Aerial Photography data source: Precision Aerial Reconnaissance, LLC (1998 DOQQ in green)  
 Reference is N.O.A. Navigation Chart No. 11361.  
 \*\* Shoalest Sounding per Quarter per Reach.  
 \*\*\* High frequency (200 kHz) survey data represents the first signal return at a sounding location and will include suspended solids, known as "fluff", if present. Low frequency (24 kHz) survey data normally penetrates through this "fluff" layer to depict elevations of consolidated bottom material. Low frequency accuracies may vary depending on channel conditions and fathometer settings.

U.S. ARMY CORPS OF ENGINEERS NEW ORLEANS DISTRICT		
Submitted:	Surveyed By: LLB & SJR	Plotted By: TSS
Recommended:	Chart Survey Section	Checked By: MSK
Approved:	Chart, Waterways Maintenance Section	

**MISSISSIPPI RIVER - B.R. TO GULF  
SOUTHWEST PASS - SHEET 8  
SW\_08\_SWP\_20200311\_CS  
11 March 2020**

**Sheet Reference Number  
8 of 13**

Revision Number:  
4.0-20190702



**DISCLAIMER:**  
 The United States Government furnishes these data and the recipient accepts and uses them with the express understanding that the data are not warranted for accuracy, completeness, reliability, usability or suitability for any particular purpose of the recipient. The user is responsible for the results of any use of the data. The user shall not be held liable for any damage or loss, under no liability whatsoever to any person by reason of any use of the data. These data are being provided to the recipient under the authority of the Government provided data. The recipient may not transfer these data to others without also transferring the Disclaimer. The information depicted on the map represents the results of a hydrographic survey conducted on the date indicated. It is not to be considered as representing the general condition existing at that time.

**Distribution Liability:** The data represents the results of data collection/processing for a specific US Army Corps of Engineers project. It is only valid for its intended use, content, time and accuracy specifications. The user is responsible for the results of any use of the data. The user shall not be held liable for any damage or loss, under no liability whatsoever to any person by reason of any use of the data. These data are being provided to the recipient under the authority of the Government provided data. The recipient may not transfer these data to others without also transferring the Disclaimer. The information depicted on the map represents the results of a hydrographic survey conducted on the date indicated. It is not to be considered as representing the general condition existing at that time.