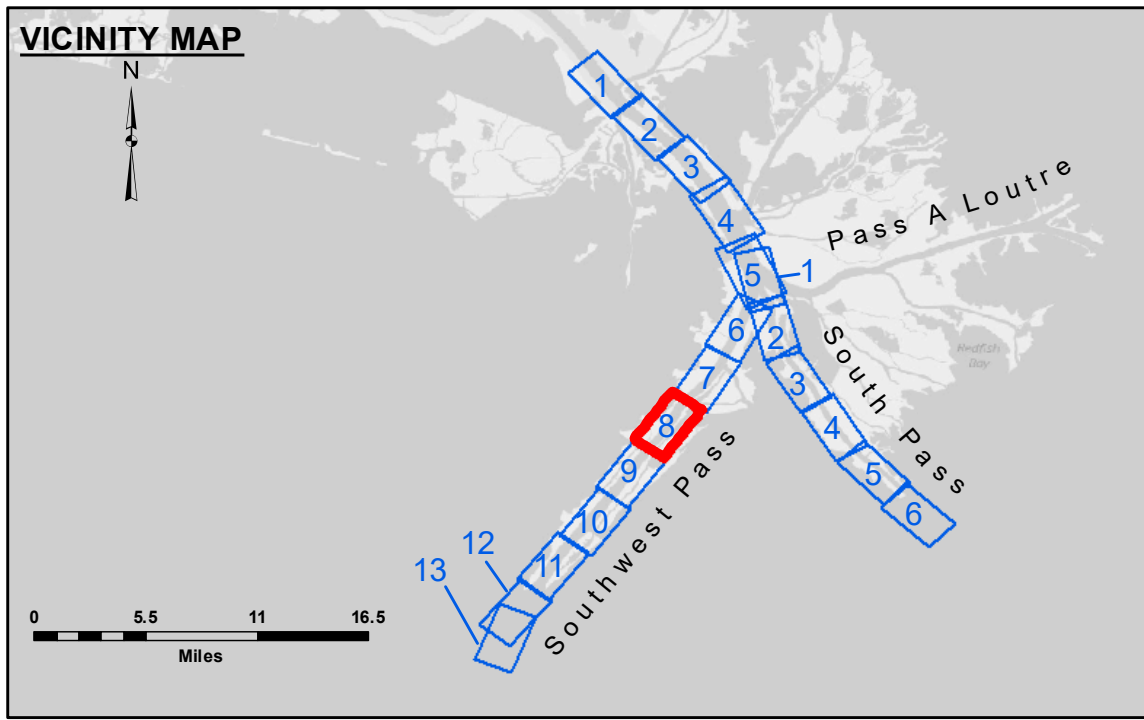



**DREDGE WHEELER  
DREDGING FULL CHANNEL WIDTH  
STA. 415+00 TO STA. 560+00**

3,931,000  
212,000  
3,928,000

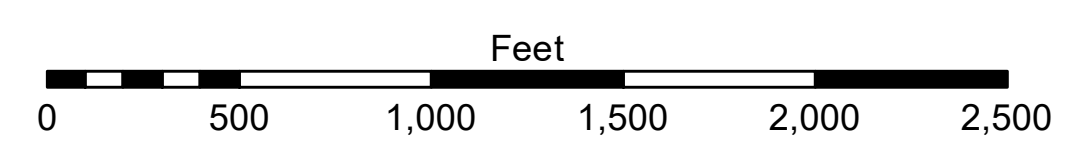
3,922,000  
200,000  
3,919,000



LEGEND			
--- Federal Navigation Channel	● Cable Area	□ Borrow Area	■ -10' and above
— Federal Navigation Center Line	■ Placement Area	● Shoalest Sounding**	■ -10' to -20'
— As-built Pipeline/Cable	□ Anchorage Area	★ Beacon, General	■ -20' to -30'
..... Unconfirmed Pipeline/Cable	⊗ Obstruction Point	◆ Red Navigation Buoy	■ -30' to -40'
— Project Depth Contour	⚓ Wrecks-Submerged	◆ Green Navigation Buoy	■ -40' to -45'
			■ -45' to -50'
			■ -50' to -55'
			■ -55' and below



Gage Reading: 0.9 MLLW @ LIGHT 21 @ 1305  
 Sea Conditions: CALM  
 Vessel Name: TOBIN  
 Survey Type: CONDITION, SB  
 Sounding Frequency\*\*\*: LOW



**NOTES:**  
 Horizontal Coordinate System: North American Datum of 1983 (NAD83), projected to the State Plane Coordinate System (SPCS), Louisiana South Zone. Distance units in U.S. Survey Feet.  
 Vertical Datum: Soundings are shown in feet and indicate depths below Mean Lower Low Water (MLLW, 12-15). Datum Relationships for gage 01575 as of March 2020: 0.0' NAVD83, 2009.55 = 0.10' MLLW = 3.60' MLG  
 Distances on the Mississippi River, above and below Head of Passes are shown at 1 mile intervals.  
 The location of navigation aids are base on and provided by the U.S. Coast Guard.  
 2022 Aerial Photography data source: Optimal GEO (1998 DOQQ in green)  
 Reference is N.O.A. Navigation Chart No. 11361.  
 \*\* Shoalest Sounding per Quarter per Reach.  
 \*\*\* High frequency (200 kHz) survey data represents the first signal return at a sounding location and will include suspended solids, known as "fluff", if present. Low frequency (24 kHz) survey data normally penetrates through this "fluff" layer to depict elevations of consolidated bottom material. Low frequency accuracies may vary depending on channel conditions and fathometer settings.

U.S. ARMY CORPS OF ENGINEERS NEW ORLEANS DISTRICT	
Submitted:	Surveyed By: JH & RCC
Recommended: Chief Survey Section	Plotted By: RSL
Approved: Chief Waterways Maintenance Section	Checked By: MSK

**MISSISSIPPI RIVER - B.R. TO GULF  
SOUTHWEST PASS - SHEET 8  
SW\_08\_SWP\_20230307\_CS  
07 March 2023**

**Sheet Reference Number  
8 of 13**

Revision Number:  
4.2-202 (04/20)



**DISCLAIMER:** The United States Government furnishes these data and the recipient accepts and uses them with the express understanding that the data are not warranted for accuracy, reliability, usability, or availability for any particular purpose of the recipient. The user is responsible for the results obtained from the use of the data. The user shall indemnify and hold the United States Government harmless from all claims, damages, and expenses, including reasonable attorneys' fees, arising from the use of the data for any purpose other than that intended for its use. The user shall also indemnify and hold the United States Government harmless from all claims, damages, and expenses, including reasonable attorneys' fees, arising from the use of the data for any purpose other than that intended for its use. The user shall also indemnify and hold the United States Government harmless from all claims, damages, and expenses, including reasonable attorneys' fees, arising from the use of the data for any purpose other than that intended for its use. The user shall also indemnify and hold the United States Government harmless from all claims, damages, and expenses, including reasonable attorneys' fees, arising from the use of the data for any purpose other than that intended for its use.