

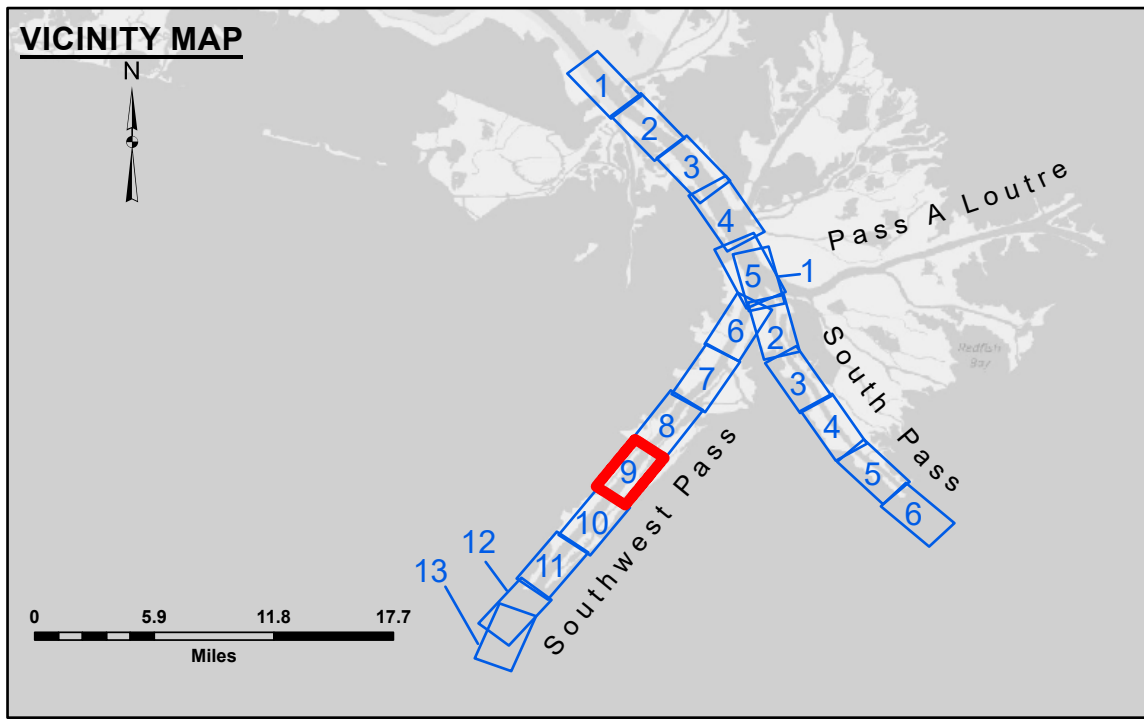
DISCLAIMER: The data represented by the symbols, colors, and line styles on this map are the result of a collection of data from various sources. The user is responsible for the accuracy of the data and for the application of the data for other than its intended purpose. The user is responsible for the accuracy of the data and for the application of the data for other than its intended purpose.

DISCLAIMER: The United States Government furnishes these data and the recipient accepts and uses them with the express understanding that the United States Government makes no warranty, expressed or implied, concerning the accuracy, completeness, or reliability of the data furnished. The United States Government is not liable for any damage or loss, including consequential damage, resulting from the use of the data furnished. The recipient agrees to indemnify and hold the United States Government harmless from any and all claims, damages, and expenses, including reasonable attorneys' fees, that may be asserted against or incurred by the United States Government or its employees, agents, or contractors, in connection with the use of the data furnished. The recipient may not transfer these data to others without obtaining the permission of the United States Government.


Submitted:	Surveyed By:	JUC & RCC
Recommended:	Plotted By:	TSS
Approved:	Chief, Survey Section	
Other, Waterways Maintenance Section	Checked By:	MSK

**MISSISSIPPI RIVER - B.R. TO GULF
SOUTHWEST PASS - SHEET 9
SW_09_SWPX_20240806_CS
06 August 2024**


**Sheet
Reference
Number
9 of 13**



LEGEND		3 Fluff Thickness (feet)*	
--- Federal Navigation Channel	● Cable Area	Blue	-10' and above
— Federal Navigation Center Line	□ Placement Area	Yellow	-10' to -20'
— As-built Pipeline/Cable	□ Anchorage Area	Orange	-20' to -30'
..... Unconfirmed Pipeline/Cable	⊗ Obstruction Point	Light Green	-30' to -40'
— Project Depth Contour	⊗ Wrecks-Submerged	Green	-40' to -45'
	★ Beacon, General	Light Blue	-45' to -50'
	◆ Red Navigation Buoy	Dark Blue	-50' to -55'
	◆ Green Navigation Buoy	Lightest Blue	-55' and below
	□ Borrow Area		
	● Shoalest Sounding**		



Gage Reading: 1.4 MLLW @ LIGHT 14 (01625) @ 0930
 Sea Conditions: CALM
 Vessel Name: TOBIN
 Survey Type: CONDITION, SB
 Sounding Frequency***: LOW



NOTES:
 Horizontal Coordinate System: North American Datum of 1983 (NAD83), projected to the State Plane Coordinate System (SPCS), Louisiana South Zone. Distance units in U.S. Survey Feet.
 Vertical Datum: 0.0' NAVD83, 2009.55 = 0.40' MLLW = 3.90' MLG
 Soundings are shown in feet and indicate depths below Mean Lower Low Water (MLLW, 12-16). Datum Relationships for gage 01625 as of March 2020: 0.0' NAVD83, 2009.55 = 0.40' MLLW = 3.90' MLG
 Distances on the Mississippi River, above and below Head of Passes are shown at 1 mile intervals.
 The location of navigation aids are based on and provided by the U.S. Coast Guard.
 2024 Aerial Photography data source: Optimal GEO (1998 DOQQ in green)
 Reference is N.O.A. Navigation Chart No. 11361.
 ** Shoalest Sounding per Quarter per Reach.
 *** High frequency (200 kHz) survey data represents the first signal return at a sounding location and will include suspended solids, known as "fluff", if present. Low frequency (24 kHz) survey data normally penetrates through this "fluff" layer to depict elevations of consolidated bottom material. Low frequency accuracies may vary depending on channel conditions and fathometer settings.

Revision Number: 5.3.12.3-3.23.12.3