

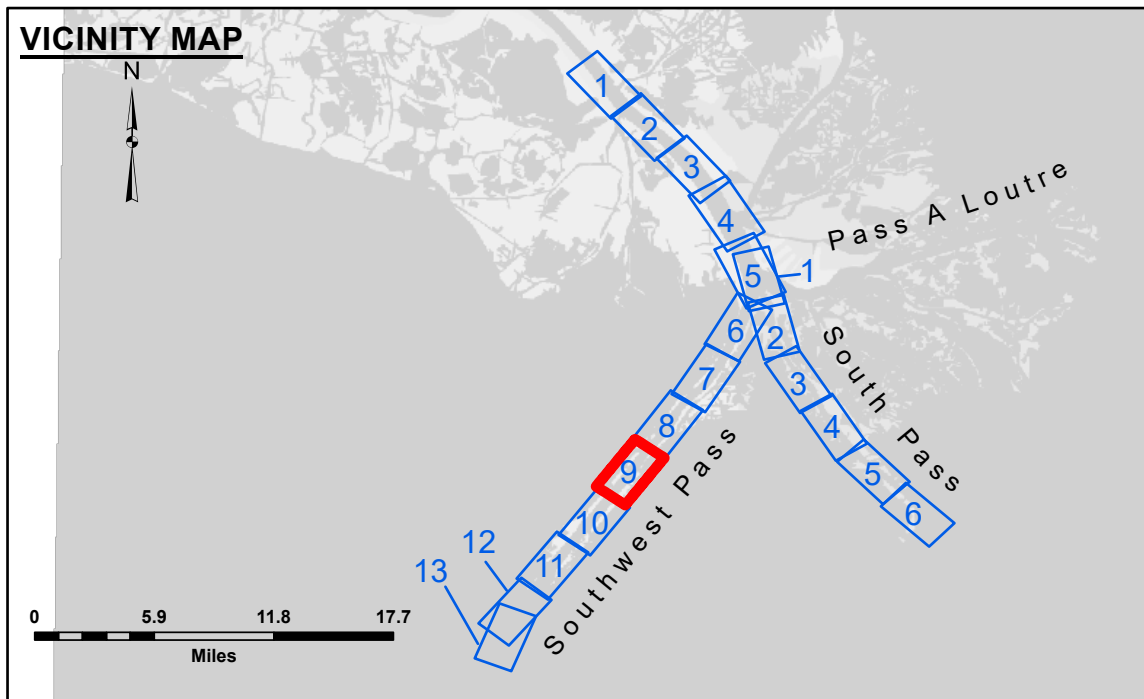
**DISCLAIMER:** The data represented by this map is the result of a collection of data from various sources. The user is responsible for the accuracy, completeness, and reliability of the data. The user is responsible for the results of the application of the data for other than its intended purpose. The user is responsible for the results of the application of the data for other than its intended purpose.

**DISCLAIMER:** The United States Government furnishes these data and the recipient accepts and uses them with the express understanding that the United States Government makes no warranty, expressed or implied, concerning the accuracy, completeness, or reliability of the data. The user is responsible for the results of the application of the data for other than its intended purpose. The user is responsible for the results of the application of the data for other than its intended purpose.


Submitted:	Surveyed By:
Recommended:	RCB & LLB
Approved:	Plotted By:
Chief, Survey Section	TSS
Chief, Waterways Maintenance Section	Checked By:
	MSK

**MISSISSIPPI RIVER - B.R. TO GULF  
SOUTHWEST PASS - SHEET 9  
SW\_09\_SWPX\_20260326\_CS  
26 March 2026**

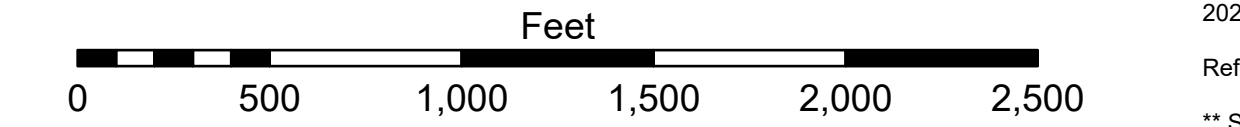
**Sheet  
Reference  
Number  
9 of 13**



LEGEND		3 Fluff Thickness (feet)*	
--- Federal Navigation Channel	● Cable Area	■ -10' and above	■ -10' to -20'
— Federal Navigation Center Line	□ Placement Area	■ -20' to -30'	■ -30' to -40'
— As-built Pipeline/Cable	□ Anchorage Area	■ -40' to -45'	■ -45' to -50'
..... Unconfirmed Pipeline/Cable	⊗ Obstruction Point	■ -50' to -55'	■ -55' and below
— Project Depth Contour	⚓ Wrecks-Submerged	★ Beacon, General	◆ Red Navigation Buoy
		◆ Green Navigation Buoy	



Gage Reading: 1.4 MLLW @ LIGHT 14 (01625) @ 1040  
 Sea Conditions: CALM  
 Vessel Name: TOBIN & BEAUVAIS  
 Survey Type: CONDITION, SB  
 Sounding Frequency\*\*\*: LOW



**NOTES:**  
 Horizontal Coordinate System: North American Datum of 1983 (NAD83), projected to the State Plane Coordinate System (SPCS), Louisiana South Zone. Distance units in U.S. Survey Feet.  
 Vertical Datum: Mean Lower Low Water (MLLW, 12-16).  
 Soundings are shown in feet and indicate depths below Mean Lower Low Water (MLLW, 12-16). Datum Relationships for gage 01625 as of February 2021: 0.0' NAVD83, 2009.55 = 0.40' MLLW = 3.90' MLG.  
 Distances on the Mississippi River, above and below Head of Passes are shown at 1 mile intervals.  
 The location of navigation aids are base on and provided by the U.S. Coast Guard.  
 2024 Aerial Photography data source: Optimal GEO (1998 DOQQ in green)  
 Reference is N.O.A. Navigation Chart No. 11361.  
 \*\*\* Shoalest Sounding per Quarter per Reach.  
 \*\*\* High frequency (200 kHz) survey data represents the first signal return at a sounding location and will include suspended solids, known as "fluff", if present. Low frequency (24 kHz) survey data normally penetrates through this "fluff" layer to depict elevations of consolidated bottom material. Low frequency accuracies may vary depending on channel conditions and fathometer settings.