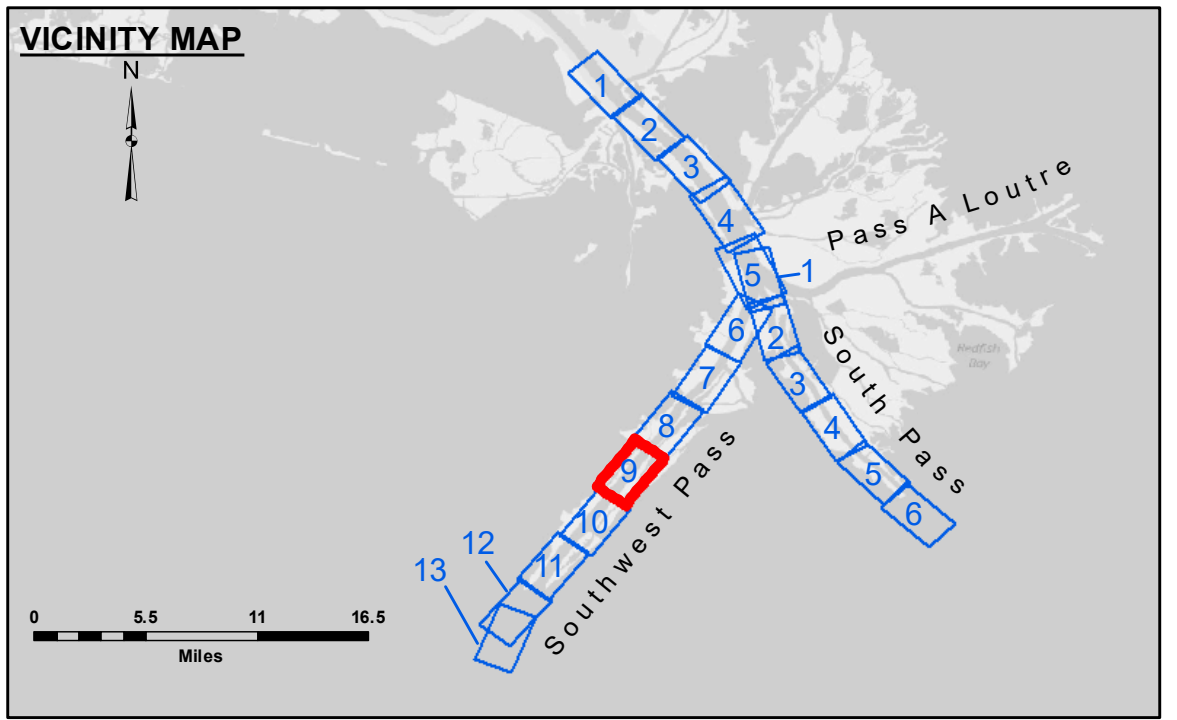



Distribution Liability: The data represents the results of data collection... The user is responsible for the results...

Table with 3 columns: Submitted, Recommended, Approved. Rows for JH & JTB, TSS, and MSK.

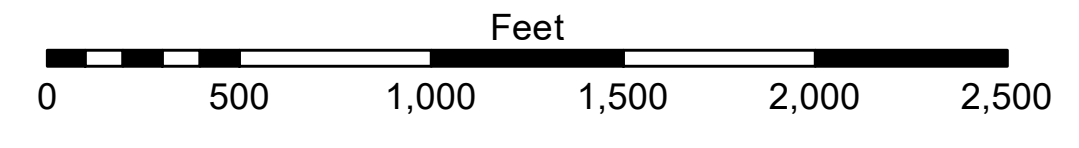
MISSISSIPPI RIVER - B.R. TO GULF SOUTHWEST PASS - SHEET 9 SW_09_SWP_20200820_CS 20 August 2020



LEGEND table containing symbols for Federal Navigation Channel, Cable Area, Borrow Area, Shoalest Sounding, Beacons, Navigation Buoys, and Obstruction Points.



Gage Reading: 2.20 MLLW @ LIGHT-14 @ 1230 Sea Conditions: CALM Vessel Name: JOHN BOPP & BEAUBAIS Survey Type: CONDITION, SB Sounding Frequency***: LOW



NOTES: Horizontal Coordinate System: North American Datum of 1983 (NAD83)... Vertical Datum: Soundings are shown in feet and indicate depths below Mean Lower Low Water (MLLW, 07-11)...

Sheet Reference Number 9 of 13