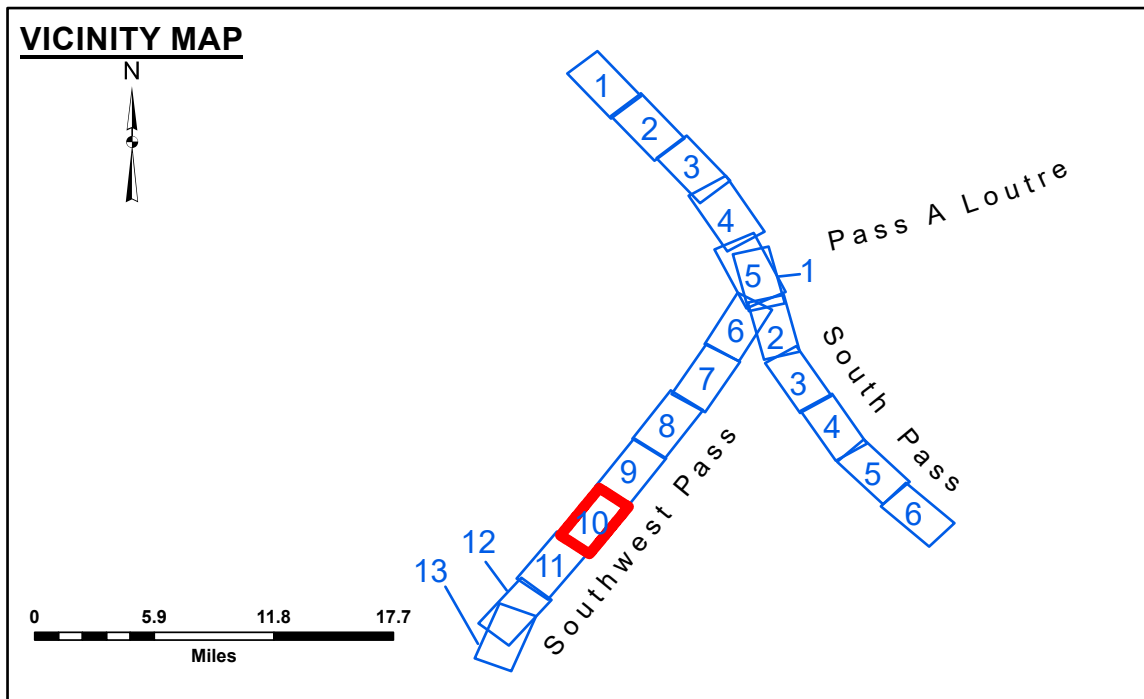


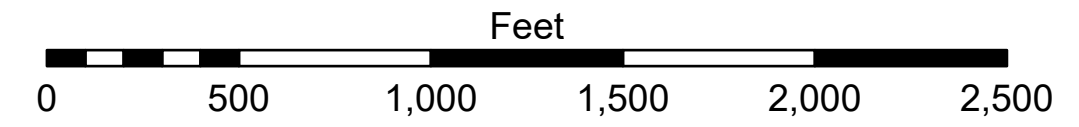

DISCLAIMER: The data represented on this map represents the results of data collection and processing for a specific US Army Corps of Engineers project...

Table with columns: Submitted, Surveyed By (JIC & RCC), Plotted By (RSL), Recommended, Chief, Survey Section, Checked By (MSK), Approved, Other: Waterways Maintenance Section.

MISSISSIPPI RIVER - B. R. TO GULF SOUTHWEST PASS - SHEET 10 SW\_10\_SWPX\_20241015\_CS 15 October 2024



LEGEND table listing symbols for Federal Navigation Channel, Cable Area, Placement Area, Anchorage Area, Obstruction Point, Wrecks-Submerged, Fluff Thickness, Borrow Area, Shoalest Sounding, Beacons, Navigation Buoys, and Depth Contours.



NOTES: Horizontal Coordinate System: North American Datum of 1983 (NAD83), projected to the State Plane Coordinate System (SPCS), Louisiana South Zone. Vertical Datum: Mean Lower Low Water (MLLW). Sounding Frequency: LOW.

Sheet Reference Number 10 of 13