

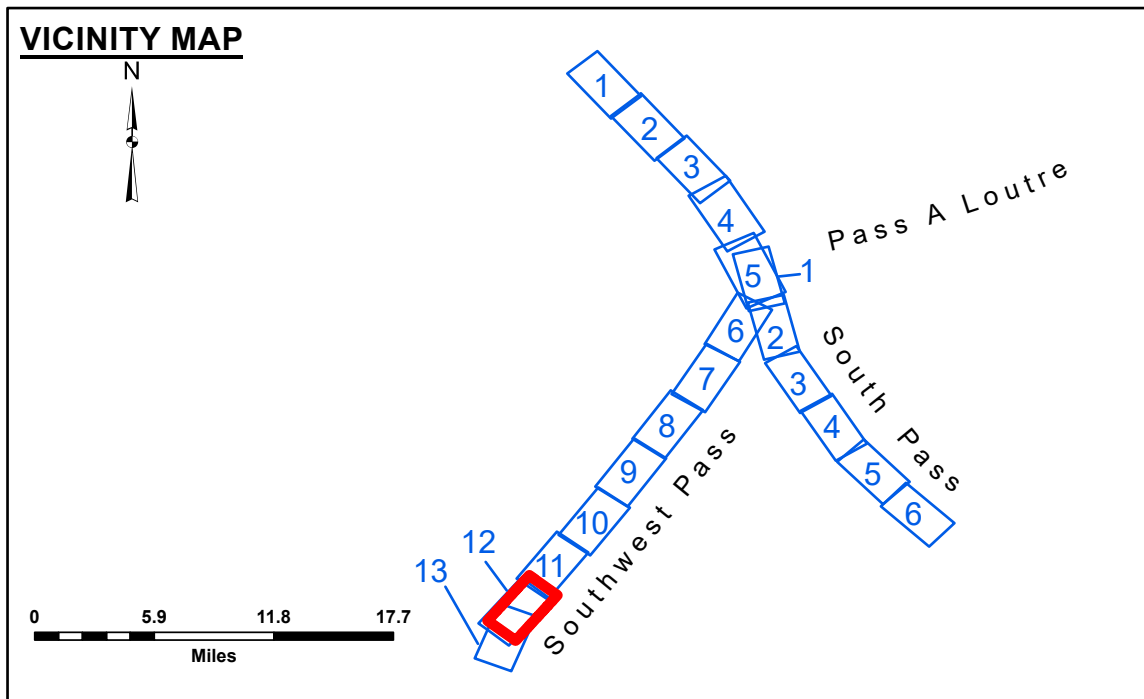
DISCLAIMER: The data represented on this map is the result of data collection and processing for a specific US Army Corps of Engineers activity and is not intended for use for any other purpose. The user is responsible for the accuracy, completeness, and reliability of the data for any other use. The US Army Corps of Engineers does not warrant the accuracy, completeness, or reliability of the data for any other use. The user is responsible for the accuracy, completeness, and reliability of the data for any other use.

DISCLAIMER: The United States Government furnishes this data and the recipient accepts and uses them with the express understanding that the United States Government makes no warranty, expressed or implied, concerning the accuracy, completeness, or reliability of the data. The recipient agrees to indemnify and hold the United States Government harmless from any and all claims, damages, and expenses, including reasonable attorneys' fees, that may be incurred by the United States Government as a result of the recipient's use of this data. The recipient may not transfer this data to others without the written consent of the United States Government. This data is intended for use by the recipient and is not to be used for any other purpose.


Submitted:	Surveyed By:	JUC & RCC
Recommended:	Plotted By:	TSS
Approved:	Chief, Survey Section	MSK
Checked By:	Other, Waterways Maintenance Section	

MISSISSIPPI RIVER - B. R. TO GULF SOUTHWEST PASS - SHEET 12
SW_12_SWPX_20241024_CS
24 October 2024

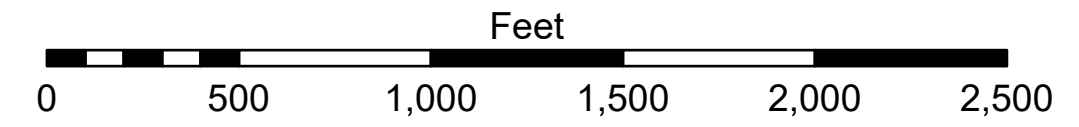
Sheet Reference Number
12 of 13



LEGEND	
--- Federal Navigation Channel	● Cable Area
— Federal Navigation Center Line	■ Placement Area
— As-built Pipeline/Cable	□ Anchorage Area
..... Unconfirmed Pipeline/Cable	⊗ Obstruction Point
— Project Depth Contour	★ Wrecks-Submerged
3 Fluff Thickness (feet)*	■ Borrow Area
● Shoalest Sounding**	★ Beacon, General
★ Red Navigation Buoy	◆ Green Navigation Buoy
■ -10' and above	■ -10' to -20'
■ -20' to -30'	■ -30' to -40'
■ -40' to -45'	■ -45' to -50'
■ -50' to -55'	■ -55' and below



Gage Reading: 0.8 MLLW @ EAST JETTY (01670) @ 1215
 Sea Conditions: CALM
 Vessel Name: TOBIN
 Survey Type: CONDITION, SB
 Sounding Frequency***: LOW



NOTES:
 Horizontal Coordinate System: North American Datum of 1983 (NAD83), projected to the State Plane Coordinate System (SPCS), Louisiana South Zone. Distance units in U.S. Survey Feet.
 Vertical Datum: Mean Low Water (MLLW), 12-16).
 Soundings are shown in feet and indicate depths below Mean Low Water (MLLW, 12-16). Datum Relationships for gage 01670 as of March 2020: 0.0' NAVD88, 2009.55 = 0.79' MLLW = 4.29' MLG
 Distances on the Mississippi River, above and below Head of Passes are shown at 1 mile intervals.
 The location of navigation aids are base on and provided by the U.S. Coast Guard.
 2024 Aerial Photography data source: Optimal GEO (1998 DOQQ in green)
 Reference is N.O.A. Navigation Chart No. 11361.
 ** Shoalest Sounding per Quarter per Reach.
 *** High frequency (200 kHz) survey data represents the first signal return at a sounding location and will include suspended solids, known as "fluff", if present. Low frequency (24 kHz) survey data normally penetrates through this "fluff" layer to depict elevations of consolidated bottom material. Low frequency accuracies may vary depending on channel conditions and fathometer settings.