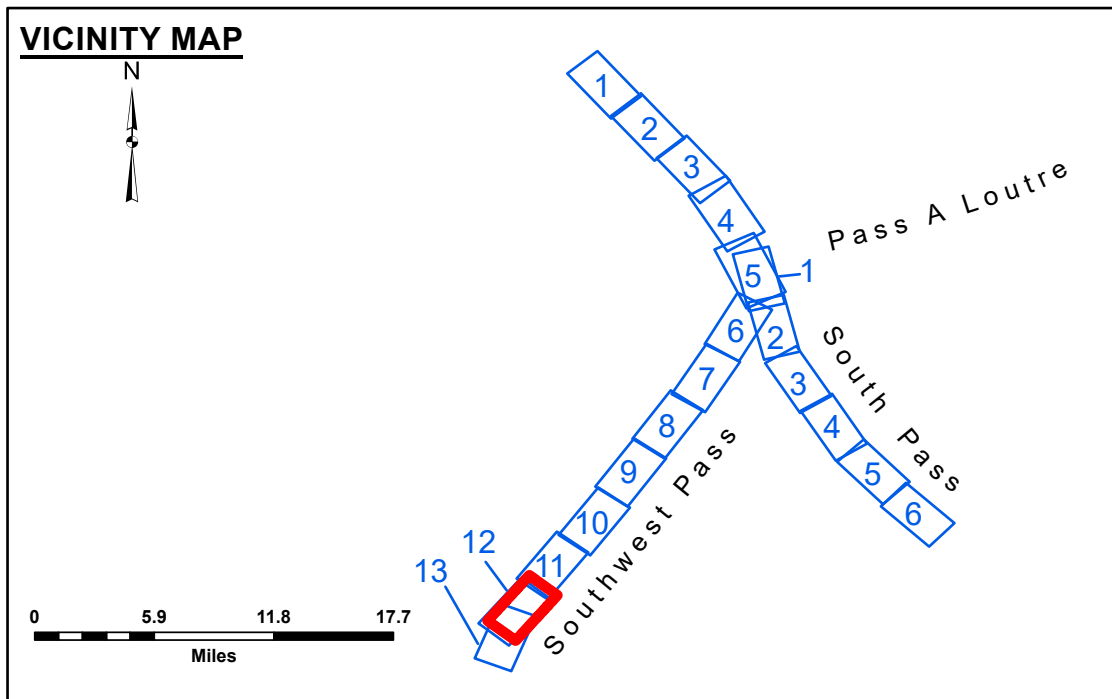


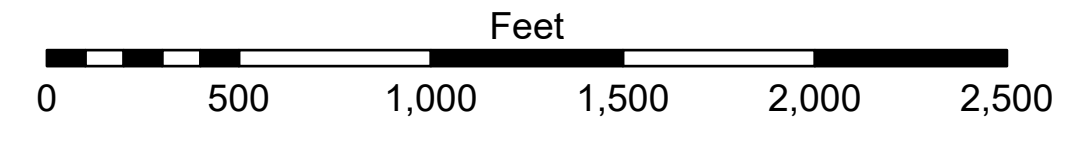

Disclaimer: Liability: The data represents the results of data collection... The user is responsible for the results of any application of the data for other than its intended purpose.

Table with columns: Submitted, Recommended, Approved, Surveyed By, Plotted By, Checked By. Includes names like JTB & RCC, TSS, and MSK.

MISSISSIPPI RIVER - B. R. TO GULF SOUTHWEST PASS - SHEET 12 SW_12_SWPX_20241212_CS 12 December 2024



LEGEND section containing symbols and descriptions for Federal Navigation Channel, Cable Area, Placement Area, Anchoage Area, Obstruction Point, Wrecks-Submerged, Fluff Thickness (feet)*, Borrow Area, Shoalest Sounding**, Beacons, Red and Green Navigation Buoys, and depth contours.



Gage Reading: 1.2 MLLW @ EAST JETTY (01670) @ 1050
Sea Conditions: CALM
Vessel Name: TOBIN
Survey Type: CONDITION, SB
Sounding Frequency***: LOW

NOTES: Horizontal Coordinate System: North American Datum of 1983 (NAD83), projected to the State Plane Coordinate System (SPCS), Louisiana South Zone. Vertical Datum: Mean Low Water (MLLW). Sounding Frequency: LOW. Reference is N.O.A. Navigation Chart No. 11361.

Sheet Reference Number 12 of 13

Revision Number: 5.23.12.5.23.12.5