

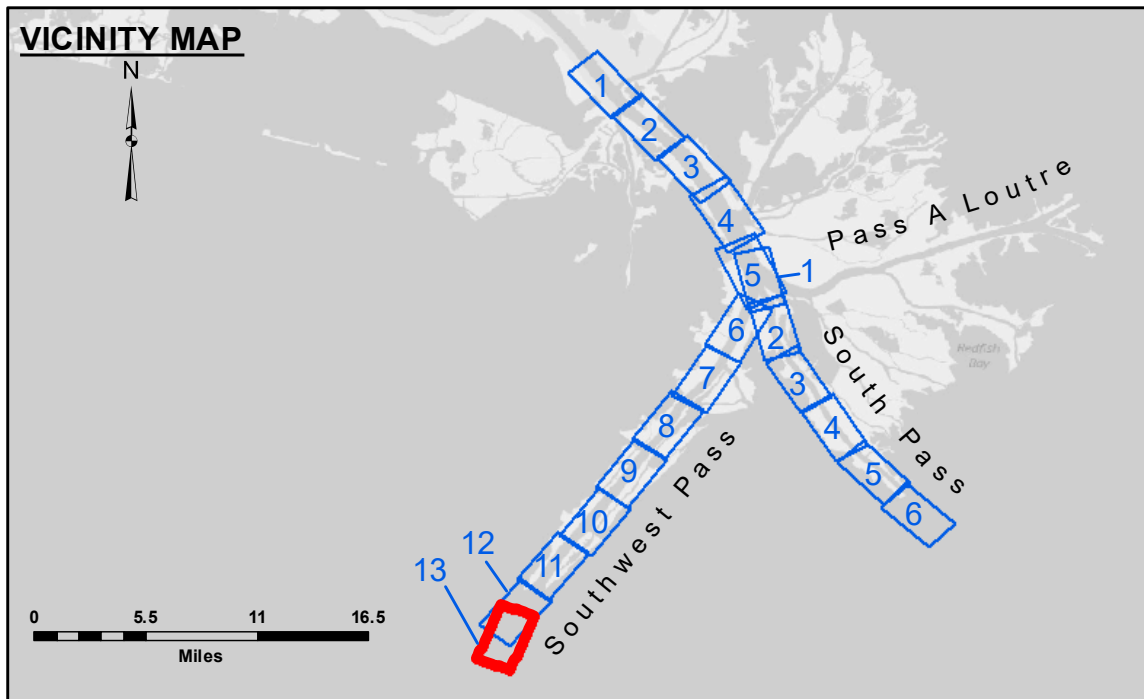
DREDGE GLENN EDWARDS  
DREDGING FULL CHANNEL WIDTH  
STA. 960+00 TO STA. 1185+00 SHEETS 11, 12 & 13




**DISCLAIMER**  
The United States Government furnishes these data and the recipient accepts and uses them with the express understanding that the Government makes no warranty, expressed or implied, regarding the accuracy, completeness, reliability, usability, or suitability for any particular purpose of the information. The user is responsible for the results and accuracy of the information. The user is responsible for the results and accuracy of the information. The user is responsible for the results and accuracy of the information. The user is responsible for the results and accuracy of the information.

|  |           |
|--|-----------|
| U.S. ARMY CORPS OF ENGINEERS<br>NEW ORLEANS DISTRICT |           |
| Submitted:   | JUC & RCC |
| Recommended:   | RSL       |
| Checked:   | MSK       |


**MISSISSIPPI RIVER - B.R. TO GULF**  
**SOUTHWEST PASS - SHEET 13**  
**SW\_13\_SWP\_20230419\_CS**  
**19 April 2023**



| LEGEND                           |                     |                         |                  |
|----------------------------------|---------------------|-------------------------|------------------|
| --- Federal Navigation Channel   | ● Cable Area        | □ Borrow Area           | ■ -10' and above |
| — Federal Navigation Center Line | □ Placement Area    | ● Shoalest Sounding**   | ■ -10' to -20'   |
| — As-built Pipeline/Cable        | □ Anchorage Area    | ★ Beacon, General       | ■ -20' to -30'   |
| ..... Unconfirmed Pipeline/Cable | ⊗ Obstruction Point | ◆ Red Navigation Buoy   | ■ -30' to -40'   |
| — Project Depth Contour          | ★ Wrecks-Submerged  | ◆ Green Navigation Buoy | ■ -40' to -45'   |
|                                  |                     |                         | ■ -45' to -50'   |
|                                  |                     |                         | ■ -50' to -55'   |
|                                  |                     |                         | ■ -55' and below |



Gage Reading: 1.7 MLLW @ MILE 17.9 @ 1100  
Sea Conditions: CALM, FLUFF  
Vessel Name: TOBIN  
Survey Type: CONDITION, SB  
Sounding Frequency\*\*\*: LOW



**NOTES:**  
Horizontal Coordinate System: North American Datum of 1983 (NAD83), projected to the State Plane Coordinate System (SPCS), Louisiana South Zone. Distance units in U.S. Survey Feet.  
Vertical Datum: Soundings are shown in feet and indicate depths below Mean Lower Low Water (MLLW, 12-16). Datum Relationships for gage 01670 as of March 2020: 0.0' NAVD88, 2009.55 = 0.79' MLLW = 4.29' MLG  
Distances on the Mississippi River, above and below Head of Passes are shown at 1 mile intervals.  
The location of navigation aids are base on and provided by the U.S. Coast Guard.  
2022 Aerial Photography data source: Optimal GEO (1998 DOQQ in green)  
Reference is N.O.A. Navigation Chart No. 11361.  
\*\* Shoalest Sounding per Quarter per Reach.  
\*\*\* High frequency (200 kHz) survey data represents the first signal return at a sounding location and will include suspended solids, known as "fluff", if present. Low frequency (24 kHz) survey data normally penetrates through this "fluff" layer to depict elevations of consolidated bottom material. Low frequency accuracies may vary depending on channel conditions and fathometer settings.

**Sheet Reference Number**  
**13 of 13**

Revision Number:  
4.2-302 (04/20)